

**NOTICE!!**

**These documents have been scanned!**

**Do not place un-scanned documents beneath this notice!**

**Do not remove this notice from this file!**

GPO Jacket No. 560-102  
Print Order 61540  
Rise Business Services, LLC  
Job=AZ15 5/15/2019



Box Number= AZ15052



Claim Begin-End: AMC413522-AMC413523

1 Initial Receipt



AZ15052-9

AMC413297-AMC418724

United States Department of the Interior  
Bureau of Land Management  
LANDS/RECREATION & PLANNING  
ONE N CENTRAL AVE  
PHOENIX, AZ 85004 -2203  
Phone: 602-417-9200

Receipt

No:

2502337

Transaction #: 2579461

Date of Transaction: 01/23/2012

**ENTERED INTO COMPUTER**

CUSTOMER:

JAN 30 2012

NICK BALL  
2005 W DINEH DR  
PRESCOTT, AZ 86305-3911 US

LINE #	QTY	DESCRIPTION	REMARKS	UNIT PRICE	TOTAL
1	2.00	LOCATABLE MINERALS / MINING CLAIMS-NEW, UNADJUD, ONE OR MORE AUTH NOS / NEW MINING CLAIM LOCATION FEE \$34 CASES: AMC413522/\$34.00, AMC413523/\$34.00		- n/a -	68.00
2	2.00	LOCATABLE MINERALS / MINING CLAIMS-NEW, UNADJUD, ONE OR MORE AUTH NOS / NEW MINING CLAIM MAINT FEE \$140 CASES: AMC413522/\$140.00, AMC413523/\$140.00		- n/a -	280.00
3	2.00	LOCATABLE MINERALS / MINING CLAIMS-NEW, UNADJUD, ONE OR MORE AUTH NOS / NEW MINING CLAIM PROCESSING FEE \$15 CASES: AMC413522/\$15.00, AMC413523/\$15.00		- n/a -	30.00
<b>TOTAL:</b>					<b>\$378.00</b>

PAYMENT INFORMATION

1	AMOUNT:	378.00	POSTMARKED:	N/A
	TYPE:	CHECK	RECEIVED:	01/23/2012
	CHECK NO:	1786		
	NAME:	BALL, WILLIAM N 2005 W DINEH DR PRESCOTT AZ 86305-3911 US		

REMARKS

This receipt was generated by the automated BLM Collections and Billing System and is a paper representation of a portion of the official electronic record contained therein.



**NOTICE!!**

**These documents have been scanned!**

**Do not place un-scanned documents beneath this notice!**

**Do not remove this notice from this file!**

GPO Jacket No. 560-102  
Print Order 61540  
Rise Business Services, LLC  
Job=AZ15 5/15/2019



Box Number= AZ15052



Claim Begin-End: AMC413522-AMC413523

2 Correspondence



AZ15052-9

AMC413297-AMC418724



# United States Department of the Interior

BUREAU OF LAND MANAGEMENT

Arizona State Office

One North Central Avenue, Suite 800

Phoenix, Arizona 85004-4427

[www.blm.gov/az/](http://www.blm.gov/az/)

NOV 30 2018



In Reply Refer To:

3800 (9200) RM

AMC412296, AMC413522

CERTIFIED MAIL - RETURN RECEIPT REQUESTED No. 9214 8901 9403 8375 5708 65

## DECISION

DARK MOUNTAIN LLC  
2005 W DINEH DR  
PRESCOTT, AZ 86305-3911

:  
:  
:

This decision affects those claims  
shown in the block below:

---

AMC412297, AMC413523  
UPPER SPRUCE #2, UPPER SPRUCE #4

---

## MINING CLAIMS DECLARED FORFEITED

The mining claim(s) listed above have been declared forfeited as of September 1, 2018, for failure to timely file the required maintenance fee payment or small miner's maintenance fee waiver (waiver).

Claimants are required to pay an annual non-refundable maintenance fee of \$155 per 20 acres or portion thereof, or submit a waiver, on or before September 1 of each year. These requirements were established by Title 30 U.S.C. 28f-l, as amended, and 43 CFR 3834 and 3835.

An affidavit of assessment work for the subject mining claim(s) was timely received; however, our records do not show receipt of a small miner's waiver or a maintenance fee payment on or before September 4, 2018 (due to weekend and holiday), for the 2019 assessment year. Therefore, the mining claim(s) listed above are declared forfeited.

## Reclamation Requirements

This decision does not relieve you of the liability for reclamation of all areas disturbed by your activities on lands encompassed by the subject mining claim(s) and/or site(s). After you complete the reclamation, you must notify the authorized officer of the appropriate surface managing agency so that the authorized officer may conduct a final site inspection and determine whether you may

be released from liability. If you fail to reclaim the land to the satisfaction of the authorized officer, the surface management agency may cite you for noncompliance under its surface management regulations.

For land administered by the Bureau of Land Management (BLM), if you fail to reclaim the land to the satisfaction of the authorized officer, as required in 43 CFR Subpart 3809, the BLM will issue an order of noncompliance under 43 CFR 3809.601(a). If you fail to comply with the noncompliance order, the BLM may take further action under 43 CFR 3809.604. Failure to conduct reclamation is a prohibited act that may subject you to criminal penalties. See 43 CFR 3809.605(h) and 43 CFR 3809.700.

### Appeal Procedures

This decision may be appealed to the Interior Board of Land Appeals, Office of the Secretary, in accordance with the regulations contained in 43 CFR, Part 4, and the enclosed Form 1842-1. If an appeal is taken, your notice of appeal must be filed in this office (at the above address) within 30 days from receipt of this decision. The appellant has the burden of showing that the decision appealed from is in error.


If you wish to file a petition pursuant to regulation 43 CFR 4.21 (58 FR 4939, January 19, 1993) for a stay of the effectiveness of this decision during the time that your appeal is being reviewed by the Board, the petition for a stay must accompany your notice of appeal. A petition for a stay is required to show sufficient justification based on the standards listed below. Copies of the notice of appeal and petition for a stay must also be submitted to each party named in this decision and to the Interior Board of Land Appeals and to the appropriate Office of the Solicitor (see 43 CFR 4.413) at the same time the original documents are filed with this office. If you request a stay, you have the burden of proof to demonstrate that a stay should be granted.

### Standards for Obtaining a Stay

Except as otherwise provided by law or other pertinent regulation, a petition for a stay of a decision pending appeal shall show sufficient justification based on the following standards:

- (1) The relative harm to the parties if the stay is granted or denied,
- (2) The likelihood of the appellant's success on the merits,
- (3) The likelihood of immediate and irreparable harm if the stay is not granted, and
- (4) Whether the public interest favors granting the stay.

Please include your AMC serial number(s) on all correspondence. If additional information is required, please contact RéAnn Myers at 602-417-9413.



Lucas Lucero  
Deputy State Director  
Lands, Minerals and Energy Division

Enclosure



Date Produced: 12/24/2018

ConnectSuite Inc.:

The following is the delivery information for Certified Mail™/RRE item number 9214 8901 9403 8375 5708 65. Our records indicate that this item was delivered on 12/19/2018 at 03:31 p.m. in PRESCOTT, AZ 86301. The scanned image of the recipient information is provided below.

Signature of Recipient :

*(Delivery Section)*  
No. *Nick Ball*  
Id. *Nick Ball*

Address of Recipient :

by *12/19/18 2005 W DUND*  
see *Prescott, AZ 86305*

Thank you for selecting the Postal Service for your mailing needs. If you require additional assistance, please contact your local post office or Postal Service representative.

Sincerely,  
United States Postal Service

The customer reference number shown below is not validated or endorsed by the United States Postal Service. It is solely for customer use.

Customer Reference Number: C1100173.6328399

MAY 17 2012

*7/2/12*  
*ATM*  
*5-15-12*  
*5/10/12*  
*R. H. H. H.*  
*5/17/12*

In Reply Refer To:  
3800 (9310) RE  
AMC412296, AMC413522

CERTIFIED MAIL – RETURN RECEIPT REQUESTED 7011 2970 0001 8020 6338

NOTICE

Dark Mountain, LLC	:	AMC412296 – AMC412297,
Nick Ball	:	AMC413522 – AMC413523,
Chris Ball	:	Upper Spruce #1 – Upper Spruce #2,
2005 Dineh Dr.	:	Finch Too, Upper Spruce #3
Prescott, Arizona 86305-3911	:	Placer Mining Claims

Mining Claim Location Notice – Amendment Required

Pursuant to Title 43 Code of Federal Regulations (CFR) 3832.1, this office received your notices of location for recording the mining claims listed above. In accordance with 43 CFR 3832.12, the claims listed above cannot be accepted as filed and must be amended as noted below.

You must be qualified to locate an association placer mining claim and your mining claims must conform to the requirements of the federal law, 30 U.S.C. 35, 36, and the regulations at 43 CFR 3832.22. These laws allow the location of placer mining claims greater than 20 acres as long as each of the locators has a bona fide interest in the claims, and has located the claims independently, for their own self-interest, and in good faith. The law is well established that a company or person cannot use the names of company officers, employees, relatives, or friends as dummy locators in order to locate for the company or an individual's own benefit a greater area of placer ground than is allowable by law. Any claim located using dummy locators is not a valid mining claim.

The three mining claims listed above (AMC412297, AMC413522-AMC413523- Upper Spruce #2, Finch Too-Upper Spruce #2) are 60 acres, 40 acres, and 40 acres respectively. Each claim lists Dark Mountain, LLC as a locator. Nick Ball and Chris Ball are also listed as locators on AMC412297 (Upper Spruce #2) and Nick Ball is listed as a locator on AMC413522 and



**SENDER: COMPLETE THIS SECTION**

- Complete items 1, 2, and 3. Also complete item 4 if Restricted Delivery is desired.
- Print your name and address on the reverse so that we can return the card to you.
- Attach this card to the back of the mailpiece, or on the front if space permits.

1. Article Addressed to:

Dark Mountain, LLC  
Nick Ball, Chris Ball  
2005 Dineh Dr.  
Prescott, Arizona 86305-3911  
9310 RE AMC412296, AMC413522

2. Article Number  
(Transfer from service label)

7011 2970 0001 8020 6338

**COMPLETE THIS SECTION ON DELIVERY**

A. Signature

X

Nick Ball

☐ Agent

☐ Addressee

B. Received by (Printed Name)

Nick Ball

C. Date of Delivery

5-21-12

D. Is delivery address different from item 1? ☐ Yes

If YES, enter delivery address below: ☐ No

3. Service Type

☒ Certified Mail

☐ Express Mail

☐ Registered

☒ Return Receipt for Merchandise

☐ Insured Mail

☐ C.O.D.

4. Restricted Delivery? (Extra Fee)

☐ Yes

UNITED STATES POSTAL SERVICE



First-Class Mail  
Postage & Fees Paid  
USPS  
Permit No. G-10

- Sender: Please print your name, address, and ZIP+4 in this box •

AZ  
AZ  
931

AZ  
931

U.S. DEPARTMENT OF THE INTERIOR  
BUREAU OF LAND MANAGEMENT  
ARIZONA STATE OFFICE  
ONE NORTH CENTRAL AVE. SUITE 800  
PHOENIX, ARIZONA 85004-4427

PHOENIX ARIZONA

PM 1:52

BLIND-DEVELOPED OFFICE



AMC413523 (Finch Too and Upper Spruce #3). Corporate documents indicate that Nick Ball and Chris Ball are members of the limited liability corporation, Dark Mountain.

A corporation is considered to be a single entity that can hold only 20 acres in a single claim. 43 CFR 3832.22(b)(2). You cannot list as an additional locator on the same association placer claim anyone who has control in the corporation, is an officer or partner in the corporation, or is related to the corporation or its officers, in order to gain more acreage than is allowable by law for one entity. Each individual or entity must be independent of the other and locating for their own self-interest.

Based on a review of the documents and information available to the Bureau of Land Management (BLM), it appears that three mining claims (AMC412297, AMC413522-AMC413523- Upper Spruce #2, Finch Too-Upper Spruce #2) were located on behalf of a corporation, using Nick Ball and Chris Ball as individual names in order to gain more acreage than is allowable by law for a corporation.

It is the BLM's conclusion that these three (AMC412297, AMC413522-AMC413523- Upper Spruce #2, Finch Too-Upper Spruce #2) mining claims were not located properly and contain excess acreage, in violation of 43 C.F.R. 3832.22. The BLM is therefore requiring that these claims be amended, reducing each claim to 20 acres, which is allowable by law for a corporation.

Also, per 43 Code of Federal Regulations 3832.12(c), placer mining claims on surveyed lands must be described by aliquot part and complete lots using the U.S. Public Land Survey System and its rectangular subdivisions. Therefore, all your mining claims (**including AMC412296 – Upper Spruce #1**) must be amended in order to describe them by aliquot part and depict them on the claim map by aliquot part. You must describe each placer mining claim by aliquot part while keeping your discovery monument in the original location and taking in no new ground.

There is a \$10 BLM processing fee for an amendment. We must receive the amendments within 30 days of your receipt of this notice. If the amendments are not received within the 30-day timeframe the mining claims will be declared null and void.

If additional information is required, please contact Rod Ebert at 602-417-9397. Please include your AMC serial number(s) on all correspondence.

/s/ Rebecca Heick

Rebecca Heick  
Group Administrator  
Lands and Minerals Group

REbert:lm:051512

**NOTICE!!**

**These documents have been scanned!**

**Do not place un-scanned documents beneath this notice!**

**Do not remove this notice from this file!**

GPO Jacket No. 560-102  
Print Order 61540  
Rise Business Services, LLC  
Job=AZ15 5/15/2019



Box Number= AZ15052



Claim Begin-End: AMC413522-AMC413523

3 Transfers



AZ15052-9

AMC413297-AMC418724

**NO  
DOCUMENTS  
FOUND**

NO DOCUMENTS FOUND  
NO DOCUMENTS FOUND



**NOTICE!!**

**These documents have been scanned!**

**Do not place un-scanned documents beneath this notice!**

**Do not remove this notice from this file!**

GPO Jacket No. 560-102  
Print Order 61540  
Rise Business Services, LLC  
Job=AZ15 5/15/2019



Box Number= AZ15052



Claim Begin-End: AMC413522-AMC413523

4 Miscellaneous



AZ15052-9

AMC413297-AMC418724



**DEPARTMENT OF THE INTERIOR  
BUREAU OF LAND MANAGEMENT  
MINING CLAIMS**

Run Date/Time: 03/14/2013 02:17 PM

**(LIVE) Serial Register Page**

Page 1 of 1

01 10-21-1976;090STAT0090;43USC1744

Case Type 384201: PLACER CLAIM

Claim Name: UPPER SPRUCE #4

Commodity :

Case Disposition: ACTIVE

Required Maintenance Fee: \$140.00

Total Acres

20.000

Serial Number

AMC413523

Lead File Number

AMC413522

*Corrected claim Name per Amendment Filed  
ENTERED INTO COMPUTER on 5/30/2012*

*MAR 14 2013 ps*

Name & Address

DARK MOUNTAIN LLC

2005 W DINEH DR

PRESCOTT, AZ 86305-3911

Int Rel

CLAIMANT

Mer	Twp	Rng	Sec	Quadrant	District/Field Office	County
14	0140N	0030W	029	SW	HASSAYAMPA FO	YAVAPAI
14	0140N	0030W	032	NW	HASSAYAMPA FO	YAVAPAI

Act Date	Code	Action	Action Remarks	Receipt Number
01/04/2012	403	LOCATION DATE		
01/23/2012	395	RECORDATION NOTICE RECD	1	2502337
05/30/2012	483	SMALL MINER CERT FILED	2013	
12/18/2012	480	EVID OF ASSMT FILED	2012	2710755
01/23/2012	484	LOCATION YEAR / MAINTENANCE	2012	2502337
05/30/2012	635	AMENDED LOCATION FILED	ACREAGE REDUCTION	2578989
05/24/2012	669	LAND STATUS CHECKED		
01/23/2012	501	ACCT ADV IN LEAD FILE	AMC413522-AMC413523;	
01/09/2012	404	COUNTY RECORDATION	0;4854;891	

Line Nr Remarks

NO WARRANTY IS MADE BY BLM  
FOR USE OF THE DATA FOR  
PURPOSES NOT INTENDED BY BLM

**DEPARTMENT OF THE INTERIOR  
BUREAU OF LAND MANAGEMENT  
MINING CLAIMS**

Run Date/Time: 03/14/2013 01:51 PM

**(LIVE) Serial Register Page**

Page 1 of 1

**01 10-21-1976;090STAT0090;43USC1744**

**Case Type 384201: PLACER CLAIM**

**Claim Name: UPPER SPRUCE #3**

**Commodity :**

**Case Disposition: ACTIVE**

**Required Maintenance Fee: \$140.00**

**Total Acres**

**20.000**

**Serial Number**

**AMC413523**

**Lead File Number**

**AMC413522**

Name & Address	Int Rel
DARK MOUNTAIN LLC 2005 W DINEH DR PRESCOTT, AZ 86305-3911	CLAIMANT

Mer Twp	Rng	Sec	Quadrant	District/Field Office	County
14	0140N	0030W	029	SW	HASSAYAMPA FO YAVAPAI
14	0140N	0030W	032	NW	HASSAYAMPA FO YAVAPAI

Act Date	Code	Action	Action Remarks	Receipt Number
01/04/2012	403	LOCATION DATE		
01/23/2012	395	RECORDATION NOTICE RECD	1	2502337
05/30/2012	483	SMALL MINER CERT FILED	2013	
12/18/2012	480	EVID OF ASSMT FILED	2012	2710755
01/23/2012	484	LOCATION YEAR / MAINTENANCE	2012	2502337
05/30/2012	635	AMENDED LOCATION FILED	ACREAGE REDUCTION	2578989
05/24/2012	669	LAND STATUS CHECKED		
01/23/2012	501	ACCT ADV IN LEAD FILE	AMC413522-AMC413523;	
01/09/2012	404	COUNTY RECORDATION	0;4854;891	

**Line Nr Remarks**

**NO WARRANTY IS MADE BY BLM  
FOR USE OF THE DATA FOR  
PURPOSES NOT INTENDED BY BLM**

RUN TIME: 01:58 PM

UNITED STATES DEPARTMENT OF INTERIOR  
BUREAU OF LAND MANAGEMENT

RUN DATE: 03/14/2013  
Page 1 of 1

GEO STATE: AZ

CLAIM NAME/NUMBER INDEX (ALPHA ORDER)

Case Disp Txt = ACTIVE, CLOSED, PENDING

<u>Claim Name/Number</u>	<u>Ser No</u>	<u>Claimant(s)</u>	----- LEGAL DESC -----					<u>CTY</u>	<u>LOC DATE</u>	<u>CASE CLOSED</u>
			<u>MER</u>	<u>TWN</u>	<u>RNG</u>	<u>SEC</u>	<u>Subdv</u>			
UPPER SPRUCE #1	AMC412296	BALL CHRIS	14	0140N	0030W	030	NE	AZ025	11/20/2011	
UPPER SPRUCE #1	AMC412296	BALL NICK	14	0140N	0030W	030	NE	AZ025	11/20/2011	
UPPER SPRUCE #2	AMC412297	BALL CHRIS	14	0140N	0030W	030	NE SE	AZ025	11/20/2011	
UPPER SPRUCE #2	AMC412297	BALL NICK	14	0140N	0030W	030	NE SE	AZ025	11/20/2011	
UPPER SPRUCE #2	AMC412297	DARK MOUNTAIN LLC	14	0140N	0030W	030	NE SE	AZ025	11/20/2011	
UPPER SPRUCE #3	AMC413523	DARK MOUNTAIN LLC	14	0140N	0030W	029	SW	AZ025	01/04/2012	
UPPER SPRUCE #3	AMC413523	DARK MOUNTAIN LLC	14	0140N	0030W	032	NW	AZ025	01/04/2012	
UPPER SPRUCE #3GULCH	AMC416024	BALL CHRIS	14	0140N	0030W	029	SW	AZ025	05/29/2012	
UPPER SPRUCE #3GULCH	AMC416024	BALL NICK	14	0140N	0030W	029	SW	AZ025	05/29/2012	
UPPER SPRUCE #5GULCH	AMC416025	BALL CHRIS	14	0140N	0030W	032	NE	AZ025	05/29/2012	
UPPER SPRUCE #5GULCH	AMC416025	BALL NICK	14	0140N	0030W	032	NE	AZ025	05/29/2012	

Amendment filed to change claim name to:  
UPPER SPRUCE #4 on May 30, 2012.

\* DISCLOSURE \* ALL INFORMATION RECEIVED IN THIS OFFICE MAY NOT YET BE LISTED ON THIS REPORT. NAMES AND ADDRESSES ARE ENTERED AS THEY APPEAR ON THE LOCATION NOTICE OR ARE ABBREVIATED TO FIT LIMITED SPACE. THEREFORE THEY MAY NOT APPEAR IN THE EXPECTED SEQUENCE. A BLANK LATEST ASSESSMENT YEAR IN THIS REPORT DOES NOT CONSTITUTE AN ABANDONED CLAIM.

Run Time: 01:58 PM

UNITED STATES DEPARTMENT OF THE INTERIOR  
BUREAU OF LAND MANAGEMENT

Run Date: 03/14/2013

Selection Criteria for Mining Claim Name/Number Index

System Id = MC

Admin State = AZ

Geo State = AZ

Geost County Cd =

County Txt =

Admst Dist FO Cd =

District Txt =

FO Txt =

Case Disp Txt = ACTIVE, CLOSED, PENDING

Mc Claim Nm Contains UPPER SPRUCE

Adm Agency =

Adm Agency Txt =

Total Rows Returned: 11

NO WARRANTY IS MADE BY BLM FOR USE OF THE DATA FOR PURPOSES NOT INTENDED BY BLM

AMC 41229

AMC 412296  
AMC 413522

I, Chris Ball, Nick Ball authorized and am aware  
that I am listed as a locator on the location notice for the  
following mineral deposit properties:  
AMC# 412296, 412297, 413522, 413523

I have a bona fide interest in these mineral deposit  
properties (claims) and I located them independently, for  
my own self-interest and in good faith. I certify that these  
mineral deposit properties (claims) are in no way being  
located for the benefit of a company, corporation, or  
another individual in order to gain additional acreage they  
are not entitled to in accordance with the law.

Chris Ball


Nick Ball

Acknowledgment where the document signer's identity is proven by satisfactory evidence:

State of Arizona )

County of Maricopa )

On this 30<sup>th</sup> day of May, 2012, before me personally  
appeared Chris Ball and Nick Ball (name of signer), whose  
identity was proved to me on the basis of satisfactory evidence to be the person  
whose name is subscribed to this document, and who acknowledged that he/she  
signed the above/attached document.



(seal)

[Signature]  
Notary Public

PHOENIX, ARIZONA

2012 MAY 30 A 11:17

RECEIVED  
BLM AZ STATE OFFICE



The following mineral deposit properties (claims) are gulch placers. A metes and bounds description for them will be provided and recorded with the county recorder.

AMC412296, 412297, 413523, 416024, 416025

AMC413522 is a bench placer. A metes and bounds description will be provided and recorded with the county recorder.

5/30/12

Nick Ball

Nick Ball

RECEIVED  
BLM AZ STATE OFFICE  
2012 MAY 30 A 11:42  
PHOENIX, ARIZONA



COPY

Amc 413522

416024

412296

6/12/12 400317

BLM,

You have three addresses for me on file.  
Please consolidate them to :

2005 Dineh Dr.  
Prescott, AZ  
86305

Thanks,

Chris Ball

RECEIVED  
BLM AZ STATE OFFICE  
2012 JUN 13 PM 2:42  
PHOENIX, ARIZONA


JUN 21 2012 *AB*

ENTERED INTO COMPUTER

Nick Ball  
2005 Dineh Dr.  
Prescott, AZ 86305

PHOENIX, AZ 850

2012 JUN 13 PM 2:42



RECEIVED  
BLM AZ STATE OFFICE

2012 JUN 13 PM 2:42

PHOENIX, ARIZONA

Dept of Interior - BLM  
Az. State Office  
One North Central Ave. #800  
Phoenix, AZ

850044-4427

List of Proprietors
BALL CHRIS[2130496], 573 E MARIA LN, , TEMPE, AZ, 85284, P, BALL CHRIS[2297659], 141 NORTHEAST CIR, , DURANGO, CO, 813018477, P, MATCHED BALL CHRIS[2323784], 2005 W DINEH DR, , PRESCOTT, AZ, 863053911, P, MATCHED
<p>↑ 3 Addresses on file per Chris Ball (see Note dated 6/12/12). PB</p>
<div>SelectCancel</div>

List of Proprietors
BALL CHRIS[2323784], 2005 W DINEH DR, , PRESCOTT, AZ, 863053911, P, MATCHED
<p>ADDRESSES CONSOLIDATED BY R.S. ENTERED INTO COMPUTER @7:05A JUN 21 2012 PB</p>
<p>Select Cancel</p>

UNITED STATES DEPARTMENT OF THE INTERIOR  
BUREAU OF LAND MANAGEMENT

MC NATIONWIDE CLAIMANT LISTING

June 21, 2012

Cust	AZ	National
	CLAIMANT	Total
BALL CHRIS 141 NORTHEAST CIR DURANGO, CO 81301-8477	1	1
BALL CHRIS 2005 W DINEH DR PRESCOTT, AZ 86305-3911	4	4
DARK MOUNTAIN LLC 2005 W DINEH DR PRESCOTT, AZ 86305-3911	3	3

Run Time: 07:34 AM

Department of the Interior  
Bureau of Land Management  
Public Land Statistics

Run Date: 06/21/2012

Nationwide Claimant Listing  
(Mining Claim Only)

Selection Criteria

System Id = MC

Cust Nm Contains BALL CHRIS, DARK MOUNTAIN LLC

Loc Dt Between

Address Begins With

City Begins With

State Begins With

Case Disp = A

Total Rows Returned: 8



**DEPARTMENT OF THE INTERIOR  
BUREAU OF LAND MANAGEMENT  
MINING CLAIMS**

**MC Customer Information - With Serial No. and Claim Name  
ACTIVE CLAIMS**

Run Date: 06/21/2012 07:26 AM

Page 1 of 1

Admin State: AZ

Geo State: AZ

**BALL CHRIS  
141 NORTHEAST CIR  
DURANGO, CO 81301-84**

**CUSTOMER ID: 2297659**

<u>Serial No.</u>	<u>Claim Name/Number</u>	<u>Lead Serial No.</u>	<u>Disposition</u>
AMC400317	FINCH	AMC400317	ACTIVE

Number of ACTIVE cases: 1

**BALL CHRIS  
2005 W DINEH DR  
PRESCOTT, AZ 86305-3**

**CUSTOMER ID: 2323784**

<u>Serial No.</u>	<u>Claim Name/Number</u>	<u>Lead Serial No.</u>	<u>Disposition</u>
AMC412296	UPPER SPRUCE #1	AMC412296	ACTIVE
AMC412297	UPPER SPRUCE #2	AMC412296	ACTIVE
AMC416024	UPPER SPRUCE #3GULCH	AMC416024	ACTIVE
AMC416025	UPPER SPRUCE #5GULCH	AMC416024	ACTIVE

Number of ACTIVE cases: 4

**DARK MOUNTAIN LLC  
2005 W DINEH DR  
PRESCOTT, AZ 86305-3**

**CUSTOMER ID: 2323785**

<u>Serial No.</u>	<u>Claim Name/Number</u>	<u>Lead Serial No.</u>	<u>Disposition</u>
AMC412297	UPPER SPRUCE #2	AMC412296	ACTIVE
AMC413522	FINCH TOO	AMC413522	ACTIVE
AMC413523	UPPER SPRUCE #3	AMC413522	ACTIVE

Number of ACTIVE cases: 3

**BUREAU OF LAND MANAGEMENT  
MINING CLAIMS  
MC Customer Information**

Run Date 06/21/2012 07:26 AM

Page: 1

Total Rows Returned: 9

AZ

**Limiting Criteria:**

---

System Id = MC

Admin State = AZ

Geo State = AZ

Case Disp Txt = ACTIVE, PENDING

Geost County Cd =

Admst Dist FO Cd =

Cust Nm begins with BALL CHRIS, DARK MOUNTAIN LLC

District Txt =

FO Txt =

County Txt =

Adm Agency =

Adm Agency Txt =

Mer Twp Rng =

Mtrs =

**NO WARRANTY IS MADE BY BLM  
FOR USE OF THE DATA FOR  
PURPOSES NOT INTENDED BY BLM**

Memorandum to the Casefile

May 28, 2012

Re: May 28, 2012 - Phone conversation with Nick Ball

Mr. Ball told me that all for claims for which amendments were required were gulch or bench placers. Therefore, he believes that these claims are not required to be filed with aliquot part legal descriptions. The claims can be left on the maps as they were drawn and that he is using the option cited in 43 CFR 3832.12 that allows for metes and bounds descriptions for placer or gulch mining claims.

When Mr. Ball files the amendments for AMC410297, AMC410522, and AMC410523 in order to reduce the size of the claims, he will include a statement on the amended location notices that metes and bounds descriptions will be filed in the near future.

This memo is to make clear that per my phone conversation with Mr. Nick Ball on May 28, 2012, a metes and bounds will also be filed for AMC410296 – although no amendment for a reduction in acreage was necessary.

Rod Ebert

Land Law Examiner

**NOTICE!!**

**These documents have been scanned!**

**Do not place un-scanned documents beneath this notice!**

**Do not remove this notice from this file!**

GPO Jacket No. 560-102  
Print Order 61540  
Rise Business Services, LLC  
Job=AZ15 5/15/2019



Box Number= AZ15052



Claim Begin-End: AMC413522-AMC413523

5 Annual Filings



AZ15052-9

AMC413297-AMC418724



458042  
400317  
413522



# NOTICE OF INTENTION TO HOLD MINING CLAIMS/SITES

When Recorded Return Document to:

NICK BALL  
2005 W. DINEH DR.  
PRESCOTT, AZ 86305

BLM  
Date  
Stamp

RECEIVED  
2020 OCT 20 A 8:29  
PHOENIX, ARIZONA

☐ Check here if this is a change of address.  
Telephone: 928-910-0704

E-mail Address: \_\_\_\_\_

I (We) intend to hold the claims(s) and/or site(s) listed below for the calendar year 2020, and I (We) have filed or will file a Notice of Intent to Hold in the county where the claim (s) is located.

Reason for filing a Notice of Intent to Hold instead of an assessment work filing (check one):

- ☒ Maintenance fee was paid to maintain claim(s) during this assessment year.
- ☐ Mill or tunnel sites.
- ☐ Claim(s) was located during the current assessment year.
- ☐ BLM has deferred assessment work (attach copy of decision granting deferment, or pending petition for deferment including date petition was filed.)

Line No.	AMC NUMBER	CLAIM/SITE NAME	COUNTY RECORDER DATA (If available)	TWP	RNG	SEC
1	458042	MAVERICK #1		12 1/2 N	2 W	27
2	458043	MAVERICK #2		12 1/2 N	2 W	27
3	458044	MAVERICK #3		12 1/2 N	2 W	27
4						
5						
6						
7						
8						
9						
10						

ENTERED  
OCT 22 2020  
BY: RAM



NOTICE OF INTENTION TO HOLD MINING CLAIMS/SITES  
page 2

BLM Date Stamp	RECEIVED BLM ARIZONA STATE OFFICE 2020 OCT 20 A 8:29 PHOENIX, ARIZONA
----------------------	--

1. State of Arizona, County of YAVAPAI

2. I (Name) NICK BALL

3. Reside at (Address) 2005 W. DINEH DR.

City PRESCOTT County YAVAPAI State AZ Zip 86305 being duly sworn, depose and say that I am a citizen of the United States, more than eighteen years of age, that all of the facts set forth in this notice, subject to the provisions and penalties of 18 U.S.C. 1001 pertaining to the filing of false, fictitious, or fraudulent statements with the United States, are true and correct according to the best of my knowledge, information and belief.

4. Owner's name and address (If not shown in Items 1-3 above). \_\_\_\_\_

5. Dated: 10/14/20 Signature: Nick Ball

Bureau of Land Management  
Arizona State Office  
[www.blm.gov/az](http://www.blm.gov/az)

No. of Claims: <u>3</u> x \$15 <u>#45-</u>
Check No: _____ Init. _____
Receipt No.: _____
For BLM Use Only



When Recorded Return Document to:

NICK BALL

2005 W. DINEH DR.

PRESCOTT, AZ 86305

2020-0062218

ADL

10/15/2020 03:29:57 PM

Page: 1 of 2

Leslie M. Hoffman

OFFICIAL RECORDS OF YAVAPAI COUNTY \$30.00

NICK BALL

☐ Check here if this is a change of address.

Telephone: 928-910-0704

E-mail address: \_\_\_\_\_

400317

413522

# AFFIDAVIT OF PERFORMANCE OF ANNUAL WORK

1. State of Arizona, County of YAVAPAI ss:

2. I (Name) NICK BALL

3. Reside at (Address) 2005 W. DINEH DR.

City PRESCOTT County YAVAPAI

BLM  
Date  
Stamp

PHOENIX, ARIZONA

2020 OCT 20 A 8:20

RECEIVED  
BLM ASST. REC'D

State AZ Zip 86305 being duly sworn, depose and say that I am a citizen of the United States, more than eighteen years of age, and that all of the facts set forth in this affidavit, subject to the provisions and penalties of 18 U.S.C. 1001 pertaining to the filing of false, fictitious, or fraudulent statements with the United States, are true and correct according to the best of my knowledge, information and belief.

4. Owner's name and address (If not shown in Items 1-3 above). \_\_\_\_\_

5. That I am personally acquainted with the mining claim(s). The work and improvements were made by and at the expense of the owner(s) of said claim(s). Said contiguous group of claims, listed on this document, are situated in the

COPPER BASIN (optional) Mining District; YAVAPAI County, Arizona.

Line No.	AMC NUMBER	CLAIM/SITE NAME	COUNTY RECORDER DATA (If available)	TWP	RNG	SEC
1	400317	FINCH		13 N	4 W	1
2	413522	FINCH TOO		13 N	4 W	12
3						
4						
5						
6						

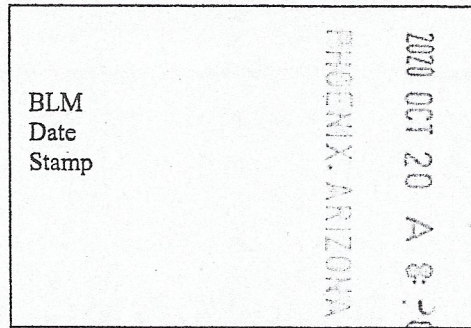
Form: MCF108

Revised Oct 2018

Page 1 of 2

ENTERED  
OCT 22 2020  
BY: Ram





7						
8						
9						
10						

6. That between the dates starting at 12 o'clock noon on September 1, 2019 and ending at 12 o'clock noon on September 1, 2020 at least \$ 250.00 dollars worth of work and improvements were done and performed upon said claim(s) or upon one or more of a contiguous group of claims for the benefit of all, wholly or partly outside of a contiguous group of claims for the benefit of all, not including the location work.

7. That the following persons were employed to perform the work and improvements described herein: \_\_\_\_\_

NICK BALL

8. That the work and improvements performed were: Small-scale mining including excavation by hand, drywashing. Collection and removal of trash left by others. Trailwork access.

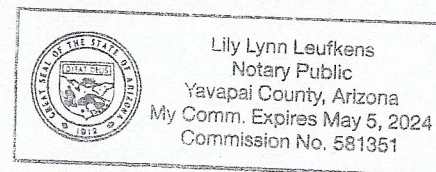
9. Dated: 10/14/20 Signature: Nick Ball

SUBSCRIBED AND SWORN TO before me, a Notary Public, this 14 day of October 20 20

By: NICK BALL

Notary Public Lily Lynn Leufkens

My Commission Expires May 5 2024



Bureau of Land Management  
Arizona State Office

<https://www.blm.gov/arizona>

No. of Claims: \_\_\_\_\_ x \$15 \_\_\_\_\_

Check No.: \_\_\_\_\_ Init. \_\_\_\_\_

Receipt No.: \_\_\_\_\_

For BLM Use Only

Form: MCF108

Revised Oct 2018

Page 2 of 2

This form is available from the Arizona Geological Survey and may be reproduced.



When Recorded Return Document to:

NICK BALL

2005 W. DINEH DR.

PRESCOTT, AZ 86305

2020-0062217

ADL


10/15/2020 03:29:57 PM

Page: 1 of 2

Leslie M. Hoffman

OFFICIAL RECORDS OF YAVAPAI COUNTY \$30.00

NICK BALL



458042

☐ Check here if this is a change of address.

Telephone: 928-910-0704

E-mail address: \_\_\_\_\_

### AFFIDAVIT OF PERFORMANCE OF ANNUAL WORK

1. State of Arizona, County of YAVAPAI ss:

2. I (Name) NICK BALL

3. Reside at (Address) 2005 W. DINEH DR.

City PRESCOTT County YAVAPAI

BLM  
Date  
Stamp

RECEIVED  
2020 OCT 20 A 9:30  
PHOENIX, ARIZONA

State AZ Zip 86305 being duly sworn, depose and say that I am a citizen of the United States, more than eighteen years of age, and that all of the facts set forth in this affidavit, subject to the provisions and penalties of 18 U.S.C. 1001 pertaining to the filing of false, fictitious, or fraudulent statements with the United States, are true and correct according to the best of my knowledge, information and belief.

4. Owner's name and address (If not shown in Items 1-3 above). \_\_\_\_\_

5. That I am personally acquainted with the mining claim(s). The work and improvements were made by and at the expense of the owner(s) of said claim(s). Said contiguous group of claims, listed on this document, are situated in the

HASSYAMPA (optional) Mining District; YAVAPAI County, Arizona.

Line No.	AMC NUMBER	CLAIM/SITE NAME	COUNTY RECORDER DATA (If available)	TWP	RNG	SEC
1	458042	MAVERICK #1		12 1/2 N	2 W	27
2	458043	MAVERICK #2		12 1/2 N	2 W	27
3	458044	MAVERICK #3		12 1/2 N	2 W	27
4						
5						
6						

Form: MCF108  
Revised Oct 2018  
Page 1 of 2

ENTERED  
OCT 22 2020  
BY: RAM



BLM  
Date  
Stamp

2020 OCT 20 A 8:30  
PHOENIX, ARIZONA

RECEIVED  
BLM AZ STATE OFFICE

7						
8						
9						
10						

6. That between the dates starting at 12 o'clock noon on September 1, 20 19 and ending at 12 o'clock noon on September 1, 20 20 at least \$ 2,235<sup>00</sup> dollars worth of work and improvements were done and performed upon said claim(s) or upon one or more of a contiguous group of claims for the benefit of all, wholly or partly outside of a contiguous group of claims for the benefit of all, not including the location work.

7. That the following persons were employed to perform the work and improvements described herein: \_\_\_\_\_

NICK BALL, MIKE F.

8. That the work and improvements performed were: Small-scale placer mining using sluices and a suction dredge. Excavation of pay gravels was done by hand. Collection and removal of trash left by others.

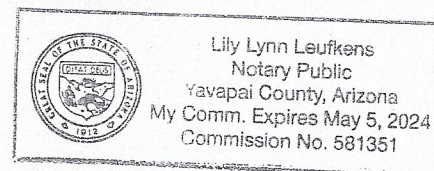
9. Dated: 10/14/20 Signature: Nick Ball

SUBSCRIBED AND SWORN TO before me, a Notary Public, this 14 day of October 20 20

By: NICK BALL

Notary Public Lily Lynn Leufkens

My Commission Expires May 5 2024



Bureau of Land Management  
Arizona State Office

<https://www.blm.gov/arizona>

No. of Claims: \_\_\_\_\_ x \$15 \_\_\_\_\_

Check No.: \_\_\_\_\_ Init. \_\_\_\_\_

Receipt No.: \_\_\_\_\_

For BLM Use Only

Form: MCF108

Revised Oct 2018

Page 2 of 2

This form is available from the Arizona Geological Survey and may be reproduced.



**United States Department of the Interior**  
**Bureau of Land Management**  
 DIV OF LANDS, MINRLS & ENERGY  
 ONE N CENTRAL AVE  
 PHOENIX, AZ 85004 -4427  
 Phone: 602-417-9200

Receipt

No:

4825787

**Transaction #:** 4953508**Date of Transaction:** 10/20/2020**CUSTOMER:**

WILLIAM S BALLES  
 2005 W DINEH DR  
 PRESCOTT, AZ 86305-3911 US

LINE #	QTY	DESCRIPTION	REMARKS	UNIT PRICE	TOTAL
1	1.00	LOCATABLE MINERALS / MINING CLAIMS-NOT NEW-UNADJUD, ONE AUTH NO. ONLY / MINING CLAIM MONEY RECEIVED CASES: AMC458043/\$150.00	AMEND/NOI/POL	- n/a -	150.00
<b>TOTAL:</b>					<b>\$150.00</b>

PAYMENT INFORMATION			
1	AMOUNT:	150.00	POSTMARKED: N/A
	TYPE:	CHECK	RECEIVED: 10/20/2020
	CHECK NO:	2178	
	NAME:	BALLES, WILLIAM S 2005 W DINEH DR PRESCOTT AZ 86305-3911 US	

**REMARKS**

This receipt was generated by the automated BLM Collections and Billing System and is a paper representation of a portion of the official electronic record contained therein.

11/2/20-635 ENTERED ON  
 458043 & 458044. FM



UNITED STATES  
DEPARTMENT OF THE INTERIOR  
BUREAU OF LAND MANAGEMENT

**MAINTENANCE FEE WAIVER CERTIFICATION**

SEE INSTRUCTIONS ON PAGE 2

FORM APPROVED  
OMB NO. 1004-0114  
Expires: January 31, 2020

1. This small miner waiver is filed for the assessment year beginning on September 1, 2019 and ending on September 1, 2020.
2. The undersigned and all related parties owned ten or fewer mining claims, mill, or tunnel sites located and maintained on Federal lands in the United States of America on September 1, 2019.
3. The undersigned have performed the assessment work required by law for each mining claim listed prior to filing this waiver and understand that by filing this form, the undersigned must file an affidavit of assessment work with the Bureau of Land Management (BLM) by the December 30th following the filing of this waiver.
4. The undersigned understand that if the assessment work obligation has not yet come due under 30 U.S.C. 28 (for those claims in their first assessment year only), a notice of intent to hold reciting this condition must be recorded by the December 30th following the filing of this waiver.
5. The undersigned understand that mill and tunnel sites may also be listed on this waiver and be waived from payment of the maintenance fee, and that a notice of intent to hold for these sites is required to be filed with the BLM by the December 30th following the filing of this waiver.
6. The undersigned understand and acknowledge that pursuant to 43 U.S.C. 1212 and 18 U.S.C. 1001, the filing or recording of a false, fictitious, or fraudulent document with the BLM may result in a fine of up to \$250,000, a prison term not to exceed five years, or both.
7. The mining claims, mill or tunnel sites for which this waiver from payment of the maintenance fees is requested are:

CLAIM OR SITE NAME	BLM RECORDATION SERIAL NUMBER
1. Finch Too	AMC413522
2.	
3.	
4.	
5.	
6.	
7.	
8.	
9.	
10.	

RECEIVED  
BLM AZ STATE OFFICE  
2019 JUN -4 P 3:00  
PHOENIX, ARIZONA

The owner(s) (claimants) of the above mining claims and sites are:

Dark Mountain, LLC

(Owner's Name - Please Print)

2005 W Dineh Dr.

(Owner's Mailing Address)

*Nick Ball (Agent)*

(Owner's Signature)

Prescott

(City)

AZ

(State)

86305

(Zip Code)

(Owner's Name - Please Print)

(Owner's Signature)

(Owner's Mailing Address)

(City)

(State)

(Zip Code)

(Owner's Name - Please Print)

(Owner's Signature)

(Owner's Mailing Address)

(City)

(State)

(Zip Code)

(Owner's Name - Please Print)

(Owner's Signature)

(Owner's Mailing Address)

(City)

(State)

(Zip Code)

(Continued on page 2)

ENTERED  
SEP 12 2019  
BY: *[Signature]*

*NW*  
*[Signature]*

When Recorded Return Document

Nick Ball  
2005 W. Dineh Dr  
Prescott, AZ 86305

AMC 400317  
412296  
413522  
416024  
427890

☐ Check here if this is a change of address.

Telephone: \_\_\_\_\_

E-mail address: \_\_\_\_\_

### AFFIDAVIT OF PERFORMANCE OF ANNUAL WORK

1. State of Arizona, County of Yavapai ss:

2. I (Name) Nick Ball

3. Reside at (Address) 2005 W. Dineh Dr.

City Prescott County Yavapai

State AZ Zip 86305 being duly sworn, depose and say that I am a citizen of the United States, more than eighteen years of age, and that all of the facts set forth in this affidavit, subject to the provisions and penalties of 18 U.S.C. 1001 pertaining to the filing of false, fictitious, or fraudulent statements with the United States, are true and correct according to the best of my knowledge, information and belief.

4. Owner's name and address (If not shown in Items 1-3 above). \_\_\_\_\_

5. That I am personally acquainted with the mining claim(s). The work and improvements were made by and at the expense of the owner(s) of said claim(s). Said contiguous group of claims, listed on this document, are situated in the


Copper Basin (optional) Mining District; Yavapai County, Arizona.

Line No.	AMC NUMBER	CLAIM/SITE NAME	COUNTY RECORDER DATA (If available)	TWP	RNG	SEC
1	412296	Upper Spruce #1		14 N	3 W	30
2	412297	Upper Spruce #2		14 N	3 W	29/30
3	416024	Upper Spruce #3		14 N	3 W	29/32
4	413523	Upper Spruce #4		14 N	3 W	29/32
5						
6						

ENTERED  
NOV 28 2018  
BY: pu

# 4298122

Form: MCF108  
Revised Jan. 2006  
Page 1 of 2



7						
8						
9						
10						

6. That between the dates starting at 12 o'clock noon on September 1, 20 17 and ending at 12 o'clock noon on September 1, 20 18 at least \$ 400<sup>00</sup> dollars worth of work and improvements were done and performed upon said claim(s) or upon one or more of a contiguous group of claims for the benefit of all, wholly or partly outside of a contiguous group of claims for the benefit of all, not including the location work.

7. That the following persons were employed to perform the work and improvements described herein: Nick Ball

8. That the work and improvements performed were: Maintenance of access trail to claims. Removal of trash left by others. Small-scale mining, including excavation by hand.

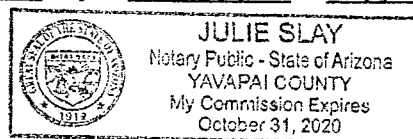
9. Dated: 10/17/18 Signature: Nick Ball

SUBSCRIBED AND SWORN TO before me, a Notary Public, this 17<sup>th</sup> day of October 20 18

By: Nick Ball


Notary Public Julie Slay

My Commission Expires October 31, 2020



Bureau of Land Management  
Arizona State Office  
[www.az.blm.gov](http://www.az.blm.gov)

No. of Claims: \_\_\_\_\_ x \$10 = \_\_\_\_\_  
Check No.: \_\_\_\_\_ Init. \_\_\_\_\_  
Receipt No.: \_\_\_\_\_  
For BLM Use Only

When Recorded, MA  O:

2018-0053676

ADL

10/17/2018 04:40 PM

Page: 1 of 3

Leslie M. Hoffman

OFFICIAL RECORDS OF YAVAPAI COUNTY \$15.00

NICK BALL

See Page 2



Affidavit of Performance

UPPER SPRUCE #1

UPPER SPRUCE #2

UPPER SPRUCE #3

UPPER SPRUCE #4

PHOENIX, ARIZONA

2018 NOV -1 P 3:19

RECEIVED  
CLERK OF SUPERIOR COURT

Nick Ball  
2005 W. Dineh Dr.  
Prescott, AZ 86305



☐ Check here if this is a change of address.

Telephone: \_\_\_\_\_

E-mail address: \_\_\_\_\_

# AFFIDAVIT OF PERFORMANCE OF ANNUAL WORK

1. State of Arizona, County of Yavapai ss:

2. I (Name) Nick Ball

3. Reside at (Address) 2005 W. Dineh Dr.

City Prescott County Yavapai

State AZ Zip 86305 being duly sworn, depose and say that I am a citizen of the United States, more than eighteen years of age, and that all of the facts set forth in this affidavit, subject to the provisions and penalties of 18 U.S.C. 1001 pertaining to the filing of false, fictitious, or fraudulent statements with the United States, are true and correct according to the best of my knowledge, information and belief.


4. Owner's name and address (If not shown in Items 1-3 above). \_\_\_\_\_

5. That I am personally acquainted with the mining claim(s). The work and improvements were made by and at the expense of the owner(s) of said claim(s). Said contiguous group of claims, listed on this document, are situated in the

Copper Basin (optional) Mining District; Yavapai County, Arizona.

Line No.	AMC NUMBER	CLAIM/SITE NAME	COUNTY RECORDER DATA (If available)	TWP	RNG	SEC
1	400317	Finch		13N	4W	1
2	413522	Finch Too		13N	4W	12
3						
4						
5						
6						

ENTERED  
 NOV 28 2018  
 BY: ln



7						
8						
9						
10						

6. That between the dates starting at 12 o'clock noon on September 1, 20 17 and ending at 12 o'clock noon on September 1, 20 18 at least \$ 636.50 dollars worth of work and improvements were done and performed upon said claim(s) or upon one or more of a contiguous group of claims for the benefit of all, wholly or partly outside of a contiguous group of claims for the benefit of all, not including the location work.

7. That the following persons were employed to perform the work and improvements described herein: Nick Ball, Chris Ball

8. That the work and improvements performed were: Small-scale mining, including excavation by hand. Tools and equipment essential to the development of the claims. Access road maintenance. Trash removal.

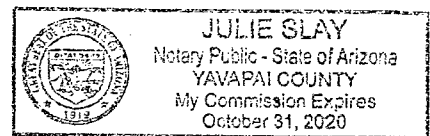
9. Dated: 10/17/18 Signature: Nick Ball

SUBSCRIBED AND SWORN TO before me, a Notary Public, this 17<sup>th</sup> day of October 20 18

By: Nick Ball

Notary Public Julie Slay

My Commission Expires October 31, 2020



Bureau of Land Management  
Arizona State Office  
[www.az.blm.gov](http://www.az.blm.gov)

No. of Claims: _____ x \$10 = _____
Check No.: _____ Init. _____
Receipt No.: _____
For BLM Use Only



When Recorded Return Document

Nick Ball

2005 W. Dinah Dr.

Prescott, AZ 86305

2018-0053677

10/17/2018 04:46:26 PM

ADL

Page: 1 of 2

Leslie M. Hoffman

OFFICIAL RECORDS OF YAVAPAI COUNTY \$15.00

NICK BALL



☐ Check here if this is a change of address.

Telephone: \_\_\_\_\_

E-mail address: \_\_\_\_\_

### AFFIDAVIT OF PERFORMANCE OF ANNUAL WORK

1. State of Arizona, County of Yavapai ss:

2. I (Name) Nick Ball

3. Reside at (Address) 2005 W. Dinah Dr.

City Prescott County Yavapai

State AZ Zip 86305 being duly sworn, depose and say that I am a citizen of the United States, more than eighteen years of age, and that all of the facts set forth in this affidavit, subject to the provisions and penalties of 18 U.S.C. 1001 pertaining to the filing of false, fictitious, or fraudulent statements with the United States, are true and correct according to the best of my knowledge, information and belief.


4. Owner's name and address (If not shown in Items 1-3 above), \_\_\_\_\_

5. That I am personally acquainted with the mining claim(s). The work and improvements were made by and at the expense of the owner(s) of said claim(s). Said contiguous group of claims, listed on this document, are situated in the

Eureka (optional) Mining District; Yavapai County, Arizona.

Line No.	AMC NUMBER	CLAIM/SITE NAME	COUNTY RECORDER DATA (If available)	TWP	RNG	SEC
1	427890	Arrastra Mtn. #1		13 N	10 W	12
2	427891	Arrastra Mtn. #2		13 N	10 W	12
3	427892	Arrastra Mtn. #3		13 N	10 W	12
4						
5						
6						

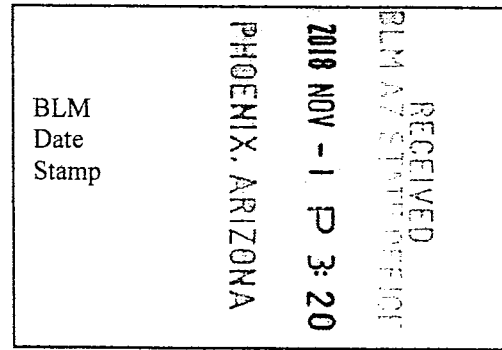
INTEREST  
NOV 23 2018  
BY: SM



Form: MCF108

Revised Jan. 2006

Page 1 of 2



7						
8						
9						
10						

6. That between the dates starting at 12 o'clock noon on September 1, 20 17 and ending at 12 o'clock noon on September 1, 20 18 at least \$ 786.50 dollars worth of work and improvements were done and performed upon said claim(s) or upon one or more of a contiguous group of claims for the benefit of all, wholly or partly outside of a contiguous group of claims for the benefit of all, not including the location work.

7. That the following persons were employed to perform the work and improvements described herein: Nick Ball, Bill H.

8. That the work and improvements performed were: Small-scale mining, including excavation of pay gravels by hand. Tools and equipment essential to the development of the claims. Trash removal.

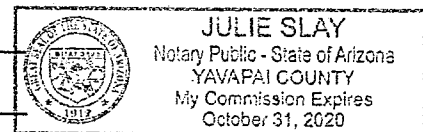
9. Dated: 10/17/18 Signature: Nick Ball

SUBSCRIBED AND SWORN TO before me, a Notary Public, this 17<sup>th</sup> day of October 20 18

By: Nick Ball

Notary Public Julie Slay

My Commission Expires October 31, 2020



Bureau of Land Management  
Arizona State Office  
[www.az.blm.gov](http://www.az.blm.gov)

No. of Claims: \_\_\_\_\_ x \$10 = \_\_\_\_\_  
Check No.: \_\_\_\_\_ Init. \_\_\_\_\_  
Receipt No.: \_\_\_\_\_  
For BLM Use Only

Nick Ball  
2005 Dineh Dr.  
Prescott, AZ 86305

RECEIVED  
BLM AZ STATE OFFICE

2018 NOV -1 P 3:19


PHOENIX, ARIZONA

Dept. of Interior  
BLM  
1 North Central Ave., Suite #800  
Phoenix, AZ 85004-4427

PHOENIX  
AZ 85004  
30 OCT  
PM 9



1000



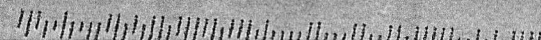
85004

U.S. POSTAGE PAID  
FCM LETTER  
PRESCOTT, AZ  
86301  
OCT 30, 18  
AMOUNT

**\$0.71**

R2305K136976-36

85004-442700



**United States Department of the Interior**  
**Bureau of Land Management**  
DIV OF LANDS, MINRLS & ENERGY  
ONE N CENTRAL AVE  
PHOENIX, AZ 85004 -4427  
Phone: 602-417-9200

Receipt

No: 4298122

<b>Transaction #:</b> 4414301	
<b>Date of Transaction:</b> 11/02/2018	
<b>CUSTOMER:</b>	
	NICK BALL 2005 W DINEH DR PRESCOTT, AZ 86305-3911 US

LINE #	QTY	DESCRIPTION	REMARKS	UNIT PRICE	TOTAL
1	1.00	LOCATABLE MINERALS / MINING CLAIMS- NOT NEW-UNADJUD, ONE AUTH NO. ONLY / MINING CLAIM MONEY RECEIVED CASES: AMC412296/\$90.00	POL 2018/9	- n/a -	90.00
<b>TOTAL:</b>					<b>\$90.00</b>

PAYMENT INFORMATION				
1	AMOUNT:	90.00	POSTMARKED:	N/A
	TYPE:	CHECK	RECEIVED:	11/01/2018
	CHECK NO:	2147		
	NAME:	BALL, WILLIAM 2005 W DINEH DR PRESCOTT AZ 86305-3911 US		

REMARKS
THERE HAS BEEN A FEE INCREASE/PLEASE REVIEW ENCLOSED FLYER/THANK YOU

This receipt was generated by the automated BLM Collections and Billing System and is a paper representation of a portion of the official electronic record contained therein.

UNITED STATES  
DEPARTMENT OF THE INTERIOR  
BUREAU OF LAND MANAGEMENT

**CREDIT CARD PAYMENT**  
**For Mining Claim Maintenance Fee**

☐ THIS IS A CHANGE OF ADDRESS

TELEPHONE SUBMISSION - ACCURACY OF THE BELOW INFORMATION IS THE RESPONSIBILITY OF THE CLAIMANT/OWNER

NAME NICK BALL  
ADDRESS 2005 W. Dineen Drive  
CITY Prescott STATE AZ ZIP 86305  
PHONE # 928 - 910-0704

SEND RECEIPT TO ☒ Above address

Receipt 4298122

☐ Other (Include Name and Mailing Address):

AFF OF LABOR

AMC NUMBER

CLAIM/SITE NAME

\_\_\_\_\_  
\_\_\_\_\_  
\_\_\_\_\_

\_\_\_\_\_  
\_\_\_\_\_  
\_\_\_\_\_

DATE STAMP

9 # of Claim/Site

X 5.00 Each

\$ 45.00 Total Charged per (INITIALS)

RECEIPT # 4304490

RECEIVED  
M AZ STATE OFFICE  
2018 NOV 13 P 3:08  
PHOENIX, ARIZONA

\*\*\*\*\* FOR OFFICIAL USE ONLY \*\*\*\*\*

DATE \_\_\_\_\_

INITIALS \_\_\_\_\_

VERIFIED \_\_\_\_\_



Ralley, Phyllis &lt;pralley@blm.gov&gt;

**[EXTERNAL] Fee increase for POL's**

1 message

Nick &lt;nickinprescott@aol.com&gt;

To: pralley@blm.gov

Tue, Nov 13, 2018 at 11:45 AM

I would like to pay the \$5 fee increase for annual affidavits of labor for the nine claims listed below.

AMC412296. Upper Spruce#1  
AMC412297 Upper Spruce#2  
AMC416024. Upper Spruce#3  
AMC413523. Upper Spruce#4

AMC400317. Finch  
AMC413522 Finch Too

AMC427890. Arrastra Mtn. #1  
AMC427891. Arrastra Mtn. #2  
AMC427892. Arrastra Mtn. #3

Thank You,  
Nick Ball  
(928) 910-0704

RECEIVED  
BLM AZ STATE OFFICE  
2018 NOV 13 P 3:08  
PHOENIX, ARIZONA



**United States Department of the Interior**  
**Bureau of Land Management**  
DIV OF LANDS, MINRLS & ENERGY  
ONE N CENTRAL AVE  
PHOENIX, AZ 85004 -4427  
Phone: 602-417-9200

## Receipt

No:

4304490

**Transaction #:** 4420777**Date of Transaction:** 11/13/2018**CUSTOMER:**

NICK BALL  
2005 W DINEH DR  
PRESCOTT, AZ 86305-3911 US

LINE #	QTY	DESCRIPTION	REMARKS	UNIT PRICE	TOTAL
1	1.00	LOCATABLE MINERALS / MINING CLAIMS-NOT NEW-UNADJUD, ONE AUTH NO. ONLY / MINING CLAIM MONEY RECEIVED CASES: AMC412296/\$45.00	POL 2018/19 ADDITIONAL FEE	- n/a -	45.00
<b>TOTAL:</b>					<b>\$45.00</b>

**PAYMENT INFORMATION**

NOTE: Items will appear on credit card statement as "Bureau of Land Mgmt CO".

1	AMOUNT:	45.00	POSTMARKED:	N/A
	TYPE:	CREDIT CARD	RECEIVED:	11/13/2018
	NAME:	BALL, NICK 2005 W DINEH DR PRESCOTT AZ 86305-3911 US		
	CARD NO:	XXXXXXXXXXXX3811	AUTH CODE:	07365A
	NAME ON CARD:	WILLIAM N BALL		
	SIGNATURE:			

**REMARKS**

This receipt was generated by the automated BLM Collections and Billing System and is a paper representation of a portion of the official electronic record contained therein.

UNITED STATES  
DEPARTMENT OF THE INTERIOR  
BUREAU OF LAND MANAGEMENT  
**MAINTENANCE FEE WAIVER CERTIFICATION**

58

RAM

FORM APPROVED  
OMB NO. 1004-0114  
Expires: January 31, 2020

SEE INSTRUCTIONS ON PAGE 2

1. This small miner waiver is filed for the assessment year beginning on September 1, 2018 and ending on September 1, 2019.
2. The undersigned and all related parties owned ten or fewer mining claims, mill, or tunnel sites located and maintained on Federal lands in the United States of America on September 1, 2018.
3. The undersigned have performed the assessment work required by law for each mining claim listed prior to filing this waiver and understand that by filing this form, the undersigned must file an affidavit of assessment work with the Bureau of Land Management (BLM) by the December 30th following the filing of this waiver.
4. The undersigned understand that if the assessment work obligation has not yet come due under 30 U.S.C. 28 (for those claims in their first assessment year only), a notice of intent to hold reciting this condition must be recorded by the December 30th following the filing of this waiver.
5. The undersigned understand that mill and tunnel sites may also be listed on this waiver and be waived from payment of the maintenance fee, and that a notice of intent to hold for these sites is required to be filed with the BLM by the December 30th following the filing of this waiver.
6. The undersigned understand and acknowledge that pursuant to 43 U.S.C. 1212 and 18 U.S.C. 1001, the filing or recording of a false, fictitious, or fraudulent document with the BLM may result in a fine of up to \$250,000, a prison term not to exceed five years, or both.
7. The mining claims, mill or tunnel sites for which this waiver from payment of the maintenance fees is requested are:

CLAIM OR SITE NAME	BLM RECORDATION SERIAL NUMBER
1. Finch Too ✓	AMC413522
2.	
3.	
4.	
5.	
6.	
7.	
8.	
9.	
10.	

RECEIVED  
ELM AT STAFF OFFICE  
2018 JUN -6 P 1:19  
PHOENIX, ARIZONA

The owner(s) (claimants) of the above mining claims and sites are:

Dark Mountain, LLC

(Owner's Name - Please Print)

2005 W Dineh Dr.

(Owner's Mailing Address)

*Nick Ball (Agent)*

(Owner's Signature)

Prescott

AZ

86305

(City)

(State)

(Zip Code)

(Owner's Name - Please Print)

(Owner's Signature)

(Owner's Mailing Address)

(City)

(State)

(Zip Code)

(Owner's Name - Please Print)

(Owner's Signature)

(Owner's Mailing Address)

(City)

(State)

(Zip Code)

(Owner's Name - Please Print)

(Owner's Signature)

(Owner's Mailing Address)

(City)

(State)

(Zip Code)

(Continued on page 2)

483  
ENTERED  
SEP 13 2018  
BY: *fu*

*NW*  
*R*

When Recorded Return Document to:

Nick Ball

2005 W. Dineh Dr.

Prescott, AZ 86305

☐ Check here if this is a change of address.

Telephone: \_\_\_\_\_

E-mail address: \_\_\_\_\_

2017-0054492

10/20/2017 02:11 PM

ADL

Page: 1 of 2

Leslie M. Hoff

OFFICIAL RECORDS OF YAVAPAI COUNTY \$15.00

NICK BALL



AMC 400317

AMC 413522

412296

416024

413522

427890

### AFFIDAVIT OF PERFORMANCE OF ANNUAL WORK

1. State of Arizona, County of Yavapai ss:

2. I (Name) Nick Ball

3. Reside at (Address) 2005 W. Dineh Dr.

City Prescott County Yavapai

BLM  
Date  
Stamp

PHC  
ZONA

NOV - 1 P 3:01

RECEIVED  
CLM AZ STATE OFFICE

State AZ Zip 86305 being duly sworn, depose and say that I am a citizen of the United States, more than eighteen years of age, and that all of the facts set forth in this affidavit, subject to the provisions and penalties of 18 U.S.C. 1001 pertaining to the filing of false, fictitious, or fraudulent statements with the United States, are true and correct according to the best of my knowledge, information and belief.

4. Owner's name and address (If not shown in Items 1-3 above): \_\_\_\_\_

5. That I am personally acquainted with the mining claim(s). The work and improvements were made by and at the expense of the owner(s) of said claim(s). Said contiguous group of claims, listed on this document, are situated in the

Copper Basin (optional) Mining District; Yavapai County, Arizona.

Line No.	AMC NUMBER	CLAIM/SITE NAME	COUNTY RECORDER DATA (If available)	TWP	RNG	SEC
1	412296	Upper Spruce #1		14 N	3 W	30
2	412297	Upper Spruce #2		14 N	3 W	29/30
3	416024	Upper Spruce #3		14 N	3 W	29/32
4	413523	Upper Spruce #4		14 N	3 W	29/32
5						
6						


Form: MCF108

Revised Jan. 2006

Page 1 of 2

NOV 09 2017

BY: RAM



7						
8						
9						
10						

6. That between the dates starting at 12 o'clock noon on September 1, 20 16 and ending at 12 o'clock noon on September 1, 20 17 at least \$ 672.00 dollars worth of work and improvements were done and performed upon said claim(s) or upon one or more of a contiguous group of claims for the benefit of all, wholly or partly outside of a contiguous group of claims for the benefit of all, not including the location work.

7. That the following persons were employed to perform the work and improvements described herein: \_\_\_\_\_

Nick Ball, Chris Ball

8. That the work and improvements performed were: Maintenance of access trail to claims. Small-scale mining, including excavation by hand. Tools and equipment essential to the development of the claims. Trash removal


9. Dated: 10/20/17 Signature: Nick Ball

SUBSCRIBED AND SWORN TO before me, a Notary Public, this 20 day of OCT 20 17

By: NICK Ball

Notary Public Amanda R. Smith

My Commission Expires May 1, 2021



Bureau of Land Management  
Arizona State Office  
[www.az.blm.gov](http://www.az.blm.gov)

No. of Claims:	<u>9</u>	x \$10 =	<u>90</u>
Check No.:	<u>2140</u>	Init.	<u>FMC</u>
Receipt No.:	<u>2013447</u>		
For BLM Use Only			



When Recorded Return Docur to:

Nick Ball  
2005 W. Dineh Dr.  
Prescott, AZ 86305

2017-0054490

10/20/2017 02:33:31 PM

ADL

Page: 1 of 2

Leslie M. Ho

OFFICIAL REC

NICK BALL

OF YAVAPAI COUNTY \$15.00



☐ Check here is this is a change of address.

Telephone: \_\_\_\_\_

E-mail address: \_\_\_\_\_

### AFFIDAVIT OF PERFORMANCE OF ANNUAL WORK

1. State of Arizona, County of Yavapai ss:

2. I (Name) Nick Ball

3. Reside at (Address) 2005 W. Dineh Dr.

City Prescott County Yavapai

State AZ Zip 86305 being duly sworn, depose and say that I am a citizen of the United States, more than eighteen years of age, and that all of the facts set forth in this affidavit, subject to the provisions and penalties of 18 U.S.C. 1001 pertaining to the filing of false, fictitious, or fraudulent statements with the United States, are true and correct according to the best of my knowledge, information and belief.

4. Owner's name and address (If not shown in Items 1-3 above). \_\_\_\_\_

5. That I am personally acquainted with the mining claim(s). The work and improvements were made by and at the expense of the owner(s) of said claim(s). Said contiguous group of claims, listed on this document, are situated in the

Eureka (optional) Mining District; Yavapai County, Arizona.

Line No.	AMC NUMBER	CLAIM/SITE NAME	COUNTY RECORDER DATA (If available)	TWP	RNG	SEC
1	427890	Arrastra Mtn #1		13 N	10 W	12
2	427891	Arrastra Mtn #2		13 N	10 W	12
3	427892	Arrastra Mtn #3		13 N	10 W	12
4						
5						
6						

Form: MCF108

Revised Jan. 2006

Page 1 of 2

BLM  
Date  
Stamp

RECEIVED  
NOV - 1 2017  
PHOTO

7						
8						
9						
10						

6. That between the dates starting at 12 o'clock noon on September 1, 20 16 and ending at 12 o'clock noon on September 1, 20 17 at least \$ 1250.00 dollars worth of work and improvements were done and performed upon said claim(s) or upon one or more of a contiguous group of claims for the benefit of all, wholly or partly outside of a contiguous group of claims for the benefit of all, not including the location work.

7. That the following persons were employed to perform the work and improvements described herein: \_\_\_\_\_

Nick Ball

8. That the work and improvements performed were: Small-scale mining, including excavation by hand. Access road maintenance. Collection and removal of trash left by others. Tools and equipment essential to the development of the claims.

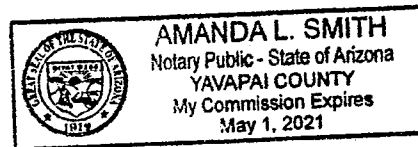
9. Dated: 10/20/17 Signature: Nick Ball

SUBSCRIBED AND SWORN TO before me, a Notary Public, this 20 day of OCT 20 17

By: Nick Ball

Notary Public Amanda R. Smith

My Commission Expires May 1, 2021



Bureau of Land Management  
Arizona State Office  
[www.az.blm.gov](http://www.az.blm.gov)

No. of Claims: \_\_\_\_\_ x \$10 = \_\_\_\_\_

Check No.: \_\_\_\_\_ Init. \_\_\_\_\_

Receipt No.: \_\_\_\_\_

For BLM Use Only



Nick Ball  
2005 Dineh Dr.  
Prescott, AZ 86305


RECEIVED  
BLM AZ STATE OFFICE

NOV -7 P 3 07

PHOENIX ZONA



1013



85004

U.S. POSTAGE  
PAID  
PRESCOTT, AZ  
86301  
NOV 03, 17  
AMOUNT

**\$0.70**

R2304M113277-25

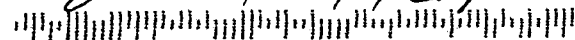
BLM - AZ State Office

One N. Central Ave

Suite 800

Phoenix, AZ 85004-4427

85004-442700



**United States Department of the Interior**  
**Bureau of Land Management**  
 DIV OF LANDS, MINRLS & ENERGY  
 ONE N CENTRAL AVE  
 PHOENIX, AZ 85004 -4427  
 Phone: 602-417-9200

Receipt

No: 4013447

**Transaction #:** 4124068  
**Date of Transaction:** 11/08/2017

CUSTOMER:

NICK BALL  
 2005 W DINEH DR  
 PRESCOTT, AZ 86305-3911 US

LINE #	QTY	DESCRIPTION	REMARKS	UNIT PRICE	TOTAL
1	1.00	LOCATABLE MINERALS / MINING CLAIMS- NOT NEW-UNADJUD, ONE AUTH NO. ONLY / MINING CLAIM MONEY RECEIVED CASES: AMC412296/\$90.00	POL 2017/9	- n/a -	90.00
<b>TOTAL:</b>					<b>\$90.00</b>

## PAYMENT INFORMATION

1	AMOUNT:	90.00	POSTMARKED:	N/A
	TYPE:	CHECK	RECEIVED:	11/07/2017
	CHECK NO:	2140		
	NAME:	BALL, WILLIAM N 2005 W DINEH DR PRESCOTT AZ 86305-3911 US		

## REMARKS

This receipt was generated by the automated BLM Collections and Billing System and is a paper representation of a portion of the official electronic record contained therein.

*2 pages were accidentally separated from this packet.  
 Claimant sent the missing pages in by email.  
 PB processed the pol's on 12/20/17 - ps*



Brown, Pauline <paulinebrown@blm.gov>

## Nick Ball POL

2 messages

Thrower, Amy <athrower@blm.gov>

Tue, Dec 19, 2017 at 5:26 PM

To: Pauline Brown <paulinebrown@blm.gov>, Robert Mattson <rmattson@blm.gov>

I looked through everything on my desk and I do not have this paperwork. However, I do remember looking at it and there were only 7 claims listed on this paperwork. they are

AMC412296, 412297, 416024, 413523, 427890, 427891 and 427892.

Pauline, I might have given you this paperwork to do a refund for \$20 because it appeared to be an overpayment.

However, just tell Mr. Ball that he needs to submit the POL for the other two claims. We can use the \$20 on this receipt to pay for them.

I only found one other claim in his name - AMC400317.

Thanks,

Amy

--

Amy Thrower

Supervisory Land Law Examiner  
U.S. Department of the Interior  
Bureau of Land Management (AZSO-920)  
One North Central Ave Suite 800  
Phoenix, AZ 85004  
Athrower @blm.gov  
602-417-9334

Brown, Pauline <paulinebrown@blm.gov>

Wed, Dec 20, 2017 at 6:00 AM

To: "Thrower, Amy" <athrower@blm.gov>

OK, I'll try to contact him today

[Quoted text hidden]

--

PAULINE BROWN  
LAND LAW EXAMINER  
BUREAU OF LAND MANAGEMENT  
ARIZONA STATE OFFICE  
ONE NORTH CENTRAL AVE, STE 800  
PHOENIX, AZ 85004-4427  
OFFICE: (602) 417-9360  
FAX: (602) 417-9490  
paulinebrown@blm.gov  
www.blm.gov/az  
https://www.facebook.com/BLMArizona



Brown, Pauline <paulinebrown@blm.gov>

## Fwd: scans from nick ball

2 messages

Robinson, Eugene <erobinson@blm.gov>  
To: Pauline Brown <paulinebrown@blm.gov>

Wed, Dec 20, 2017 at 10:29 AM

Eugene

Eugene Robinson Jr, Support Service Assistant  
BLM Arizona State Office  
Resource Information  
602-417-9200



----- Forwarded message -----

From: Nick <nickinprescott@aol.com>  
Date: Wed, Dec 20, 2017 at 10:23 AM  
Subject: scans from nick ball  
To: erobinson@blm.gov, nickinprescott@aol.com

Eugene,  
Hope this works.  
Thanks,  
-Nick



finchclaimscans.pdf  
1493K

Brown, Pauline <paulinebrown@blm.gov>  
To: "Robinson, Eugene" <erobinson@blm.gov>  
Cc: Tina Coladonato <tcoladon@blm.gov>  
Bcc: Amy Thrower <athrower@blm.gov>

Wed, Dec 20, 2017 at 11:32 AM

Thank you Eugene,

I do not know how these two pages got separated from the rest of the packet. I processed the Affidavit of performance of annual work (POL) for the two listed AMC numbers (AMC400317 and AMC413522).

Thank you for diligently helping me locate the missing pages. I commended Mr. Ball for continually checking up on his mining claims. I would have erroneously processed a refund for the \$20, had he not noticed that two of his claims did not get the required credit for the POL affidavit.

Regards,

[Quoted text hidden]

--

PAULINE BROWN  
LAND LAW EXAMINER  
BUREAU OF LAND MANAGEMENT  
ARIZONA STATE OFFICE  
ONE NORTH CENTRAL AVE, STE 800  
PHOENIX, AZ 85004-4427  
OFFICE: (602) 417-9360

When Recorded Return Document:

Nick Ball

2005 W. Dineh Dr.

Prescott, AZ 86305

2017-0054491

10/20/2017 02:11 PM

Leslie M. Hoff

OFFICIAL RECORDS OF

NICK BALL

ADL

Page: 1 of 2

YAVAPAI COUNTY \$15.00

☐ Check here if this is a change of address.

Telephone: \_\_\_\_\_

E-mail address: \_\_\_\_\_

Amc 400317

Amc 413522

### AFFIDAVIT OF PERFORMANCE OF ANNUAL WORK

1. State of Arizona, County of Yavapai ss:

2. I (Name) Nick Ball

3. Reside at (Address) 2005 W. Dineh Dr.

City Prescott County Yavapai

BLM  
Date  
Stamp

RECEIVED  
BLM AZ STATE OFFICE  
NOV - 1 P 3:00  
PHOTO ZONA

State AZ Zip 86305 being duly sworn, depose and say that I am a citizen of the United States, more than eighteen years of age, and that all of the facts set forth in this affidavit, subject to the provisions and penalties of 18 U.S.C. 1001 pertaining to the filing of false, fictitious, or fraudulent statements with the United States, are true and correct according to the best of my knowledge, information and belief.

4. Owner's name and address (If not shown in Items 1-3 above). \_\_\_\_\_

5. That I am personally acquainted with the mining claim(s). The work and improvements were made by and at the expense of the owner(s) of said claim(s). Said contiguous group of claims, listed on this document, are situated in the

Copper Basin (optional) Mining District; Yavapai County, Arizona.

Line No.	AMC NUMBER	CLAIM/SITE NAME	COUNTY RECORDER DATA (If available)	TWP	RNG	SEC
1	400317	FINCH		13N	4W	1
2	413522	FINCH TOO		13N	4W	12
3						
4						
5						
6						

ENTERED  
AC 480  
DEC 20 2017  
BY: MB

Form: MCF108

Revised Jan. 2006

Page 1 of 2

BLM  
Date  
Stamp

RECEIVED  
BLM AT STATE OFFICE  
NOV - 1 P 2:00  
PHOENIX, ARIZONA

7					
8					
9					
10					

6. That between the dates starting at 12 o'clock noon on September 1, 20 16 and ending at 12 o'clock noon on September 1, 20 17 at least \$ 12,500.00 dollars worth of work and improvements were done and performed upon said claim(s) or upon one or more of a contiguous group of claims for the benefit of all, wholly or partly outside of a contiguous group of claims for the benefit of all, not including the location work.

7. That the following persons were employed to perform the work and improvements described herein: \_\_\_\_\_

Nick Ball

8. That the work and improvements performed were: Small-scale mining, including excavation by hand. Access road maintenance. Collection and removal of trash left by others. Tools and equipment essential to the development of the claims.


9. Dated: 10/20/17 Signature: Nick Ball

SUBSCRIBED AND SWORN TO before me, a Notary Public, this 20 day of OCT 20 17

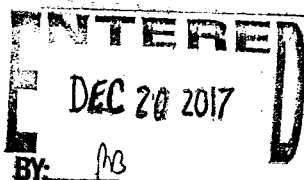
By: Nick Ball

Notary Public Amanda L. Smith

My Commission Expires May 1, 2021



Bureau of Land Management  
Arizona State Office  
[www.az.blm.gov](http://www.az.blm.gov)



No. of Claims: \_\_\_\_\_ x \$10 = \_\_\_\_\_  
Check No.: \_\_\_\_\_ Init. \_\_\_\_\_  
Receipt No.: \_\_\_\_\_  
For BLM Use Only



When Recorded Return Document No:

Nick Ball

2005 W. Dineh Dr.

Prescott, AZ 86305

☐ Check here if this is a change of address.

Telephone: \_\_\_\_\_

E-mail address: \_\_\_\_\_

2017-0054492

10/20/2017 02:21 PM

ADL

Page: 1 of 2

Leslie M. Hoffman

OFFICIAL RECORD OF YAVAPAI COUNTY \$15.00

NICK BALL



AMC 400317

412296

AMC 413522

416024

413522

427890

### AFFIDAVIT OF PERFORMANCE OF ANNUAL WORK

1. State of Arizona, County of Yavapai ss:

2. I (Name) Nick Ball

3. Reside at (Address) 2005 W. Dineh Dr.

City Prescott County Yavapai

BLM  
Date  
Stamp

PHCE  
ZONA

NOV - 1 P 3:01

RECEIVED  
CLM AZ STATE OFFICE

State AZ Zip 86305 being duly sworn, depose and say that I am a citizen of the United States, more than eighteen years of age, and that all of the facts set forth in this affidavit, subject to the provisions and penalties of 18 U.S.C. 1001 pertaining to the filing of false, fictitious, or fraudulent statements with the United States, are true and correct according to the best of my knowledge, information and belief.

4. Owner's name and address (If not shown in Items 1-3 above). \_\_\_\_\_

5. That I am personally acquainted with the mining claim(s). The work and improvements were made by and at the expense of the owner(s) of said claim(s). Said contiguous group of claims, listed on this document, are situated in the

Copper Basin (optional) Mining District; Yavapai County, Arizona.

Line No.	AMC NUMBER	CLAIM/SITE NAME	COUNTY RECORDER DATA (If available)	TWP	RNG	SEC
1	412296	Upper Spruce #1		14 N	3 W	30
2	412297	Upper Spruce #2		14 N	3 W	29/30
3	416024	Upper Spruce #3		14 N	3 W	29/32
4	413523	Upper Spruce #4		14 N	3 W	29/32
5						
6						


Form: MCF108

Revised Jan. 2006

Page 1 of 2

NOV 09 2017

BY: RAM



7						
8						
9						
10						

6. That between the dates starting at 12 o'clock noon on September 1, 20 16 and ending at 12 o'clock noon on September 1, 20 17 at least \$ 672.00 dollars worth of work and improvements were done and performed upon said claim(s) or upon one or more of a contiguous group of claims for the benefit of all, wholly or partly outside of a contiguous group of claims for the benefit of all, not including the location work.

7. That the following persons were employed to perform the work and improvements described herein: \_\_\_\_\_

Nick Ball, Chris Ball

8. That the work and improvements performed were: Maintenance of access trail to claims. Small-scale mining, including excavation by hand. Tools and equipment essential to the development of the claims. Trash removal


9. Dated: 10/20/17 Signature: Nick Ball

SUBSCRIBED AND SWORN TO before me, a Notary Public, this 20 day of OCT 20 17

By: NICK Ball

Notary Public Amanda R. Smith

My Commission Expires May 1, 2021



Bureau of Land Management  
Arizona State Office  
[www.az.blm.gov](http://www.az.blm.gov)

No. of Claims:	<u>9</u>	x \$10 =	<u>90</u>
Check No.:	<u>2140</u>	Init.	<u>PMC</u>
Receipt No.:	<u>24013447</u>		
For BLM Use Only			

When Recorded Return Document to:

Nick Ball  
2005 W. Dineh Dr.  
Prescott, AZ 86305

2017-0054490

10/20/2017 02:31 PM

ADL

Page: 1 of 2

Leslie M. Hoffman

OFFICIAL RECORD

NICK BALL

OF YAVAPAI COUNTY \$15.00



☐ Check here if this is a change of address.

Telephone: \_\_\_\_\_

E-mail address: \_\_\_\_\_

### AFFIDAVIT OF PERFORMANCE OF ANNUAL WORK

1. State of Arizona, County of Yavapai ss:

2. I (Name) Nick Ball

3. Reside at (Address) 2005 W. Dineh Dr.

City Prescott County Yavapai

BLM  
Date  
Stamp

PHCE

NOV - 7 D

RECEIVED  
CLIMATE  
OFFICE

State AZ Zip 86305 being duly sworn, depose and say that I am a citizen of the United States more than eighteen years of age, and that all of the facts set forth in this affidavit, subject to the provisions and penalties of 18 U.S.C. 1001 pertaining to the filing of false, fictitious, or fraudulent statements with the United States, are true and correct according to the best of my knowledge, information and belief.

4. Owner's name and address (if not shown in Items 1-3 above). \_\_\_\_\_

5. That I am personally acquainted with the mining claim(s). The work and improvements were made by and at the expense of the owner(s) of said claim(s). Said contiguous group of claims, listed on this document, are situated in the

Eureka (optional) Mining District; Yavapai County, Arizona.

Line No.	AMC NUMBER	CLAIM/SITE NAME	COUNTY RECORDER DATA (If available)	TWP	RNG	SEC
1	427890	Arrastra Mtn #1		13 N	10 W	12
2	427891	Arrastra Mtn #2		13 N	10 W	12
3	427892	Arrastra Mtn #3		13 N	10 W	12
4						
5						
6						

Form: MCF108

Revised Jan. 2006

Page 1 of 2

BLM  
Date  
Stamp

RECEIVED  
OCT 17 2017  
FBI

7						
8						
9						
10						

6. That between the dates starting at 12 o'clock noon on September 1, 20 16 and ending at 12 o'clock noon on September 1, 20 17 at least \$ 1250.00 dollars worth of work and improvements were done and performed upon said claim(s) or upon one or more of a contiguous group of claims for the benefit of all, wholly or partly outside of a contiguous group of claims for the benefit of all, not including the location work.

7. That the following persons were employed to perform the work and improvements described herein: \_\_\_\_\_

Nick Ball

8. That the work and improvements performed were: Small-scale mining, including excavation by hand. Access road maintenance. Collection and removal of trash left by others. Tools and equipment essential to the development of the claims.

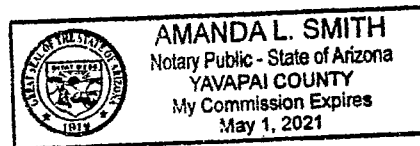
9. Dated: 10/20/17 Signature: Nick Ball

SUBSCRIBED AND SWORN TO before me, a Notary Public, this 20 day of OCT 20 17

By: Nick Ball

Notary Public Amanda R. Smith

My Commission Expires May 1, 2021



Bureau of Land Management  
Arizona State Office  
[www.az.blm.gov](http://www.az.blm.gov)

No. of Claims: \_\_\_\_\_ x \$10 = \_\_\_\_\_

Check No.: \_\_\_\_\_ Init. \_\_\_\_\_

Receipt No.: \_\_\_\_\_

For BLM Use Only

Nick Ball  
2005 Dineh Dr.  
Prescott, AZ 86305


RECEIVED  
BLM AZ STATE OFFICE

NOV -7 P 3 07

PHC... ZONA



1013



85004

U.S. POSTAGE  
PAID  
PRESCOTT, AZ  
86301  
NOV 03, 17  
AMOUNT  
**\$0.70**  
R2304M113277-25

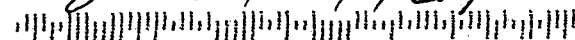
BLM - AZ State Office

One N. Central Ave

Suite 800

Phoenix, AZ 85004-4427

85004-442700



**United States Department of the Interior**  
**Bureau of Land Management**  
 DIV OF LANDS, MINRLS & ENERGY  
 ONE N CENTRAL AVE  
 PHOENIX, AZ 85004 -4427  
 Phone: 602-417-9200

Receipt

No: 4013447

<b>Transaction #:</b> 4124068	
<b>Date of Transaction:</b> 11/08/2017	
<b>CUSTOMER:</b>	
	NICK BALL 2005 W DINEH DR PRESCOTT, AZ 86305-3911 US

LINE #	QTY	DESCRIPTION	REMARKS	UNIT PRICE	TOTAL
1	1.00	LOCATABLE MINERALS / MINING CLAIMS- NOT NEW-UNADJUD, ONE AUTH NO. ONLY / MINING CLAIM MONEY RECEIVED <b>CASES: AMC412296/\$90.00</b>	POL 2017/9	- n/a -	90.00
<b>TOTAL:</b>					<b>\$90.00</b>

PAYMENT INFORMATION			
1	AMOUNT:	90.00	POSTMARKED: N/A
	TYPE:	CHECK	RECEIVED: 11/07/2017
	CHECK NO:	2140	
	NAME:	BALL, WILLIAM N 2005 W DINEH DR PRESCOTT AZ 86305-3911 US	

REMARKS

This receipt was generated by the automated BLM Collections and Billing System and is a paper representation of a portion of the official electronic record contained therein.

*2 pages were accidentally separated from this packet.  
 Claimant sent the missing pages in by email.  
 PR processed the pol's on 12/20/17 - ps*





Brown, Pauline <paulinebrown@blm.gov>

## Nick Ball POL

2 messages

Thrower, Amy <athrower@blm.gov>

Tue, Dec 19, 2017 at 5:26 PM

To: Pauline Brown <paulinebrown@blm.gov>, Robert Mattson <rmattson@blm.gov>

I looked through everything on my desk and I do not have this paperwork. However, I do remember looking at it and there were only 7 claims listed on this paperwork. they are

AMC412296, 412297, 416024, 413523, 427890, 427891 and 427892.

Pauline, I might have given you this paperwork to do a refund for \$20 because it appeared to be an overpayment.

However, just tell Mr. Ball that he needs to submit the POL for the other two claims. We can use the \$20 on this receipt to pay for them.

I only found one other claim in his name - AMC400317.

Thanks,

Amy

--

Amy Thrower

Supervisory Land Law Examiner  
U.S. Department of the Interior  
Bureau of Land Management (AZSO-920)  
One North Central Ave Suite 800  
Phoenix, AZ 85004  
Athrower @blm.gov  
602-417-9334

Brown, Pauline <paulinebrown@blm.gov>

Wed, Dec 20, 2017 at 6:00 AM

To: "Thrower, Amy" <athrower@blm.gov>

OK, I'll try to contact him today

[Quoted text hidden]

--

PAULINE BROWN  
LAND LAW EXAMINER  
BUREAU OF LAND MANAGEMENT  
ARIZONA STATE OFFICE  
ONE NORTH CENTRAL AVE, STE 800  
PHOENIX, AZ 85004-4427  
OFFICE: (602) 417-9360  
FAX: (602) 417-9490  
paulinebrown@blm.gov  
www.blm.gov/az  
<https://www.facebook.com/BLMArizona>



Brown, Pauline <paulinebrown@blm.gov>

## Fwd: scans from nick ball

2 messages

Robinson, Eugene <erobinson@blm.gov>  
To: Pauline Brown <paulinebrown@blm.gov>

Wed, Dec 20, 2017 at 10:29 AM

Eugene

Eugene Robinson Jr, Support Service Assistant  
BLM Arizona State Office  
Resource Information  
602-417-9200



----- Forwarded message -----

From: Nick <nickinprescott@aol.com>  
Date: Wed, Dec 20, 2017 at 10:23 AM  
Subject: scans from nick ball  
To: erobinson@blm.gov, nickinprescott@aol.com

Eugene,  
Hope this works.  
Thanks,  
-Nick



finchclaimscans.pdf  
1493K

Brown, Pauline <paulinebrown@blm.gov>  
To: "Robinson, Eugene" <erobinson@blm.gov>  
Cc: Tina Coladonato <tcoladon@blm.gov>  
Bcc: Amy Thrower <athrower@blm.gov>

Wed, Dec 20, 2017 at 11:32 AM

Thank you Eugene,

I do not know how these two pages got separated from the rest of the packet. I processed the Affidavit of performance of annual work (POL) for the two listed AMC numbers (AMC400317 and AMC413522).

Thank you for diligently helping me locate the missing pages. I commended Mr. Ball for continually checking up on his mining claims. I would have erroneously processed a refund for the \$20, had he not noticed that two of his claims did not get the required credit for the POL affidavit.

Regards,

[Quoted text hidden]

--

PAULINE BROWN  
LAND LAW EXAMINER  
BUREAU OF LAND MANAGEMENT  
ARIZONA STATE OFFICE  
ONE NORTH CENTRAL AVE, STE 800  
PHOENIX, AZ 85004-4427  
OFFICE: (602) 417-9360

When Recorded Return Document:

Nick Ball  
2005 W. Dineh Dr.  
Prescott, AZ 86305

2017-0054491  
10/20/2017 02:1 PM ADL Page: 1 of 2  
Leslie M. Hoff  
OFFICIAL RECORDS OF YAVAPAI COUNTY \$15.00  
NICK BALL

☐ Check here if this is a change of address.

Telephone: \_\_\_\_\_

E-mail address: \_\_\_\_\_

Amc 400317

Amc 413522


### AFFIDAVIT OF PERFORMANCE OF ANNUAL WORK

1. State of Arizona, County of Yavapai ss: \_\_\_\_\_

2. I (Name) Nick Ball

3. Reside at (Address) 2005 W. Dineh Dr.

City Prescott County Yavapai



State AZ Zip 86305 being duly sworn, depose and say that I am a citizen of the United States, more than eighteen years of age, and that all of the facts set forth in this affidavit, subject to the provisions and penalties of 18 U.S.C. 1001 pertaining to the filing of false, fictitious, or fraudulent statements with the United States, are true and correct according to the best of my knowledge, information and belief.

4. Owner's name and address (if not shown in Items 1-3 above). \_\_\_\_\_

5. That I am personally acquainted with the mining claim(s). The work and improvements were made by and at the expense of the owner(s) of said claim(s). Said contiguous group of claims, listed on this document, are situated in the

Copper Basin (optional) Mining District; Yavapai County, Arizona.

Line No.	AMC NUMBER	CLAIM/SITE NAME	COUNTY RECORDER DATA (If available)	TWP	RNG	SEC
1	400317	FINCH		13N	4W	1
2	413522	FINCH TOO		13N	4W	12
3						
4						
5						
6						

ENTERED  
AC 480  
DEC 20 2017  
BY: JB

BLM  
Date  
Stamp

RECEIVED  
BLM ARIZONA STATE OFFICE  
NOV - 1 10 2017

7					
8					
9					
10					

6. That between the dates starting at 12 o'clock noon on September 1, 20 16 and ending at 12 o'clock noon on September 1, 20 17 at least \$ 12,500.00 dollars worth of work and improvements were done and performed upon said claim(s) or upon one or more of a contiguous group of claims for the benefit of all, wholly or partly outside of a contiguous group of claims for the benefit of all, not including the location work.

7. That the following persons were employed to perform the work and improvements described herein: \_\_\_\_\_

Nick Ball

8. That the work and improvements performed were: Small-scale mining, including excavation by hand. Access road maintenance. Collection and removal of trash left by others. Tools and equipment essential to the development of the claims.


9. Dated: 10/20/17 Signature: Nick Ball

SUBSCRIBED AND SWORN TO before me, a Notary Public, this 20 day of OCT 20 17

By: Nick Ball

Notary Public Amanda L. Smith

My Commission Expires May 1, 2021



Bureau of Land Management  
Arizona State Office  
[www.az.blm.gov](http://www.az.blm.gov)

**ENTERED**  
DEC 20 2017  
BY: AB

No. of Claims: \_\_\_\_\_ x \$10 = \_\_\_\_\_  
Check No.: \_\_\_\_\_ Init. \_\_\_\_\_  
Receipt No.: \_\_\_\_\_  
For BLM Use Only

UNITED STATES  
DEPARTMENT OF THE INTERIOR  
BUREAU OF LAND MANAGEMENT

MAINTENANCE FEE WAIVER CERTIFICATION

SEE INSTRUCTIONS ON PAGE 2

35

RHM

412296

41602

FORM APPROVED  
OMB NO. 1004-0114

Expires: ~~XXXXXXXXXX~~

413522

1. This small miner waiver is filed for the assessment year beginning on September 1, 2017 and ending on September 1, 2018.
2. The undersigned and all related parties owned ten or fewer mining claims, mill, or tunnel sites located and maintained on Federal lands in the United States of America on September 1, 2017.
3. The undersigned have performed the assessment work required by law for each mining claim listed prior to filing this waiver and understand that by filing this for the undersigned must file an affidavit of assessment work with the Bureau of Land Management (BLM) by the December 30th following the filing of this waiver.
4. The undersigned understand that if the assessment work obligation has not yet come due under 30 U.S.C. 28 (for those claims in their first assessment year only), a notice of intent to hold reciting this condition must be recorded by the December 30th following the filing of this waiver.
5. The undersigned understand that mill and tunnel sites may also be listed on this waiver and be waived from payment of the maintenance fee, and that a notice of intent to hold for these sites is required to be filed with the BLM by the December 30th following the filing of this waiver.
6. The undersigned understand and acknowledge that pursuant to 43 U.S.C. 1212 and 18 U.S.C. 1001, the filing or recording of a false, fictitious, or fraudulent document with the BLM may result in a fine of up to \$250,000, a prison term not to exceed five years, or both.
7. The mining claims, mill or tunnel sites for which this waiver from payment of the maintenance fees is requested are:

CLAIM OR SITE NAME	BLM RECORDATION SERIAL NUMBER
1. Upper Spruce #1	AMC412296
2. Upper Spruce #2	AMC412297
3. Upper Spruce #3	AMC416024
4. Upper Spruce #4	AMC413523
5.	
6.	
7.	
8.	
9.	
10.	

RECEIVED  
2017 MAY 19 A 6:51  
PHOENIX, ARIZONA

The owner(s) (claimants) of the above mining claims and sites are:

Dark Mountain, LLC

(Owner's Name - Please Print)

2005 Dineh Dr.

(Owner's Mailing Address)

Nick Ball (Agent)

(Owner's Signature)

Prescott

AZ

86305

(City)

(State)

(Zip Code)

Nick Ball

(Owner's Name - Please Print)

2005 Dineh Dr.

(Owner's Mailing Address)

Nick Ball

(Owner's Signature)

Prescott

AZ

86305

(City)

(State)

(Zip Code)

Chris Ball

(Owner's Name - Please Print)

201 NE Circle

(Owner's Mailing Address)

Chris Ball

(Owner's Signature)

Durango

CO

81301

(City)

(State)

(Zip Code)

AC 483  
ENTERED SEP 01 2017

(Owner's Name - Please Print)

(Owner's Mailing Address)

(Owner's Signature)

(City)

(State)

(Zip Code)

Nick Ball  
2005 Dinah Dr.  
Prescott, AZ 86305



1013



85004

U.S. POSTAGE  
PAID  
PRESCOTT, AZ  
86301  
MAY 17, 17  
AMOUNT  
**\$0.49**  
R2305K136976-24

PHOENIX, ARIZONA

15:19 A 61 MAY 17

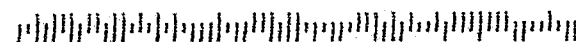
RECEIVED  
U.S. MAIL SERVICE

Dept. of Interior  
B. L. M.

One North Central Ave, Ste #800

Phoenix, AZ 85004-4427

85004-442700





DEPARTMENT OF THE INTERIOR  
BUREAU OF LAND MANAGEMENT  
MINING CLAIMSMC Customer Information - With Serial No. and Claim Name  
ACTIVE CLAIMS

Admin State: AZ

Geo State: AZ

BALL CHRIS  
201 NORTHEAST CIR  
DURANGO, CO 81301-8426

CUSTOMER ID: 2323784

<u>Serial No.</u>	<u>Claim Name/Number</u>	<u>Lead Serial No.</u>	<u>Disposition</u>
AMC400317	FINCH <i>WVR #34</i>	AMC400317	ACTIVE
AMC412296	UPPER SPRUCE #1 - <i>#35</i>	AMC412296	ACTIVE
AMC412297	UPPER SPRUCE #2 - <i>#35</i>	AMC412296	ACTIVE
AMC416024	UPPER SPRUCE #3 GULCH - <i>#35</i>	AMC416024	ACTIVE

Number of ACTIVE cases: 4

BALL NICK  
2005 W DINEH DR  
PRESCOTT, AZ 86305-3911

CUSTOMER ID: 2267543

<u>Serial No.</u>	<u>Claim Name/Number</u>	<u>Lead Serial No.</u>	<u>Disposition</u>
AMC400317	FINCH - <i>WVR #34</i>	AMC400317	ACTIVE
AMC412296	UPPER SPRUCE #1 - <i>#35</i>	AMC412296	ACTIVE
AMC412297	UPPER SPRUCE #2 - <i>#35</i>	AMC412296	ACTIVE
AMC416024	UPPER SPRUCE #3 GULCH - <i>#35</i>	AMC416024	ACTIVE
AMC427890	ARRASTRA MTN # 1 - <i>#36</i>	AMC427890	ACTIVE
AMC427891	ARRASTRA MTN # 2 - <i>#36</i>	AMC427890	ACTIVE
AMC427892	ARRASTRA MTN # 3 - <i>#36</i>	AMC427890	ACTIVE

Number of ACTIVE cases: 7

DARK MOUNTAIN LLC  
2005 W DINEH DR  
PRESCOTT, AZ 86305-3911

CUSTOMER ID: 2323785

<u>Serial No.</u>	<u>Claim Name/Number</u>	<u>Lead Serial No.</u>	<u>Disposition</u>
AMC412297	UPPER SPRUCE #2 - <i>WVR #35</i>	AMC412296	ACTIVE
AMC413522 -	FINCH TOO - <i>WVR 33</i>	AMC413522	ACTIVE
AMC413523	UPPER SPRUCE #4 <i>WVR #35</i>	AMC413522	ACTIVE

Number of ACTIVE cases: 3

UNITED STATES  
DEPARTMENT OF THE INTERIOR  
BUREAU OF LAND MANAGEMENT

MAINTENANCE FEE WAIVER CERTIFICATION

33

BLM

AMC413522

FORM APPROVED  
OMB NO. 1004-0114

Expires: ~~10-31-16~~

SEE INSTRUCTIONS ON PAGE 2

1. This small miner waiver is filed for the assessment year beginning on September 1, 2017 and ending on September 1, 2018.
2. The undersigned and all related parties owned ten or fewer mining claims, mill, or tunnel sites located and maintained on Federal lands in the United States of America on September 1, 2017.
3. The undersigned have performed the assessment work required by law for each mining claim listed prior to filing this waiver and understand that by filing this form, the undersigned must file an affidavit of assessment work with the Bureau of Land Management (BLM) by the December 30th following the filing of this waiver.
4. The undersigned understand that if the assessment work obligation has not yet come due under 30 U.S.C. 28 (for those claims in their first assessment year only), a notice of intent to hold reciting this condition must be recorded by the December 30th following the filing of this waiver.
5. The undersigned understand that mill and tunnel sites may also be listed on this waiver and be waived from payment of the maintenance fee, and that a notice of intent to hold for these sites is required to be filed with the BLM by the December 30th following the filing of this waiver.
6. The undersigned understand and acknowledge that pursuant to 43 U.S.C. 1212 and 18 U.S.C. 1001, the filing or recording of a false, fictitious, or fraudulent document with the BLM may result in a fine of up to \$250,000, a prison term not to exceed five years, or both.
7. The mining claims, mill or tunnel sites for which this waiver from payment of the maintenance fees is requested are:

CLAIM OR SITE NAME	BLM RECORDATION SERIAL NUMBER
1. FINCH TOO	AMC413522
2.	
3.	
4.	
5.	
6.	
7.	
8.	
9.	
10.	

The owner(s) (claimants) of the above mining claims and sites are:

*NW check*  
*300* Dark Mountain, LLC

(Owner's Name - Please Print)

2005 Dineh Dr.

(Owner's Mailing Address)

*Nick Bull (Agent)*  
(Owner's Signature)

Prescott

(City)

AZ

(State)

86305

(Zip Code)

(Owner's Name - Please Print)

(Owner's Signature)

(Owner's Mailing Address)

(City)

(State)

(Zip Code)

(Owner's Name - Please Print)

(Owner's Signature)

(Owner's Mailing Address)

(City)

(State)

(Zip Code)

(Owner's Name - Please Print)

(Owner's Signature)

(Owner's Mailing Address)

(City)

(State)

(Zip Code)

(Continued on page 2)

*NW check*  
*1001 @ Same Address*

*AC 483*  
*PS*  
ENTERED SEP 01 2017  
*AC 483*  
*PS*  
ENTERED SEP 01 2017

RECEIVED  
BLM AZ STATE OFFICE  
2017 MAY 19 A 6:51  
PHOENIX, ARIZONA

Nick Ball  
2005 Dineh Dr.  
Prescott, AZ 86305



1013



85004

U.S. POSTAGE  
PAID  
PRESCOTT, AZ  
86301  
MAY 17, 17  
AMOUNT  
**\$0.49**  
R2305K136976-24

PHOENIX, ARIZONA


2017 MAY 19 A 6:51

RECEIVED  
BLM AZ STATE OFFICE

Dept. of Interior  
B. L. M.

One North Central Ave, Ste #800  
Phoenix, AZ 85004-4427

85004-442700



UNITED STATES DEPARTMENT OF THE INTERIOR  
BUREAU OF LAND MANAGEMENT

MC NATIONWIDE CLAIMANT LISTING  
September 07, 2017

Cust	AZ	National
	CLAIMANT	Total
BALL NICK 2005 W DINEH DR PRESCOTT, AZ 86305-3911	7	7
DARK MOUNTAIN LLC 2005 W DINEH DR PRESCOTT, AZ 86305-3911	3	3



When Recorded Return Document to:

Nick Ball  
2005 W. Dineh Dr.  
Prescott, AZ 86305

☐ Check here is this is a change of address.

Telephone: \_\_\_\_\_

E-mail address: \_\_\_\_\_

400317  
413522  
412296  
416024  
413522  
427890

AFFIDAVIT OF PERFORMANCE OF ANNUAL WORK

1. State of Arizona, County of YAVAPAI ss:

2. I (Name) Nick Ball

3. Reside at (Address) 2005 W. Dineh Dr.

City Prescott County YAVAPAI

State AZ Zip 86305 being duly sworn, depose and say that I am a citizen of the United States, more than eighteen years of age, and that all of the facts set forth in this affidavit, subject to the provisions and penalties of 18 U.S.C. 1001 pertaining to the filing of false, fictitious, or fraudulent statements with the United States, are true and correct according to the best of my knowledge, information and belief.

4. Owner's name and address (If not shown in Items 1-3 above). \_\_\_\_\_

5. That I am personally acquainted with the mining claim(s). The work and improvements were made by and at the expense of the owner(s) of said claim(s). Said contiguous group of claims, listed on this document, are situated in the


Copper Basin (optional) Mining District; YAVAPAI County, Arizona.

Line No.	AMC NUMBER	CLAIM/SITE NAME	COUNTY RECORDER DATA (If available)	TWP	RNG	SEC
1	400317	FINCH		13 N	4 W	1
2	413522	FINCH TOO		13 N	4 W	12
3						
4						
5						
6						

Form: MCF108  
Revised Jan. 2006  
Page 1 of 2

NOV 23 2016

Ran



7						
8						
9						
10						

6. That between the dates starting at 12 o'clock noon on September 1, 20 15 and ending at 12 o'clock noon on September 1, 20 16 at least \$ 1,527.00 dollars worth of work and improvements were done and performed upon said claim(s) or upon one or more of a contiguous group of claims for the benefit of all, wholly or partly outside of a contiguous group of claims for the benefit of all, not including the location work.

7. That the following persons were employed to perform the work and improvements described herein: \_\_\_\_\_

Nick Ball

8. That the work and improvements performed were: Small-scale mining, including excavation by hand. Essential tools and equipment. Maintenance of access road to claim. Collection and removal of trash left by others.

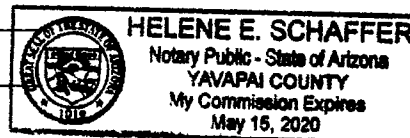
9. Dated: 11/2/16 Signature: Nick Ball

SUBSCRIBED AND SWORN TO before me, a Notary Public, this 2 day of Nov 20 16

By: Nick Ball

Notary Public Helene E Schaffer

My Commission Expires \_\_\_\_\_

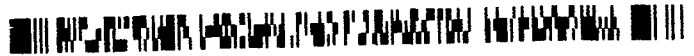


Bureau of Land Management  
Arizona State Office  
[www.az.blm.gov](http://www.az.blm.gov)

No. of Claims: <u>2</u>	x \$10 = <u>\$20.00</u>
Check No.: <u>2100</u>	Init: <u>AB</u>
Receipt No.: <u>3703278</u>	
For BLM Use Only	

When Recorded Return Document to:

Nick Ball  
2005 W. Dineh Dr.  
Prescott, AZ 86305



☐ Check here if this is a change of address.

Telephone: \_\_\_\_\_

E-mail address: \_\_\_\_\_

### AFFIDAVIT OF PERFORMANCE OF ANNUAL WORK

1. State of Arizona, County of YAVAPAI ss:

2. I (Name) Nick Ball

3. Reside at (Address) 2005 W. Dineh Dr.

City Prescott County YAVAPAI


State AZ Zip 86305 being duly sworn, depose and say that I am a citizen of the United States, more than eighteen years of age, and that all of the facts set forth in this affidavit, subject to the provisions and penalties of 18 U.S.C. 1001 pertaining to the filing of false, fictitious, or fraudulent statements with the United States, are true and correct according to the best of my knowledge, information and belief.

4. Owner's name and address (If not shown in Items 1-3 above). \_\_\_\_\_

5. That I am personally acquainted with the mining claim(s). The work and improvements were made by and at the expense of the owner(s) of said claim(s). Said contiguous group of claims, listed on this document, are situated in the

Copper Basin (optional) Mining District; YAVAPAI County, Arizona.

Line No.	AMC NUMBER	CLAIM/SITE NAME	COUNTY RECORDER DATA (If available)	TWP	RNG	SEC
1	412296	Upper Spruce #1		14 N	3 W	30
2	412297	Upper Spruce #2		14 N	3 W	29/30
3	416024	Upper Spruce #3		14 N	3 W	29/32
4	413523	Upper Spruce #4		14 N	3 W	29/32
5						
6						



7						
8						
9						
10						

6. That between the dates starting at 12 o'clock noon on September 1, 20 15 and ending at 12 o'clock noon on September 1, 20 16 at least \$ 665.00 dollars worth of work and improvements were done and performed upon said claim(s) or upon one or more of a contiguous group of claims for the benefit of all, wholly or partly outside of a contiguous group of claims for the benefit of all, not including the location work.

7. That the following persons were employed to perform the work and improvements described herein: \_\_\_\_\_

Nick Ball

8. That the work and improvements performed were: Small-scale mining, including excavation by hand. Essential tools and equipment. Maintenance of access road and trails to claims. Collection and removal of trash left by other.

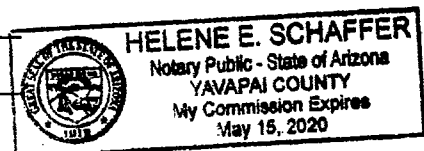
9. Dated: 11/2/16 Signature: Nick Ball

SUBSCRIBED AND SWORN TO before me, a Notary Public, this 2 day of Nov 20 16

By: Nick Ball

Notary Public Helene E Schaffer

My Commission Expires \_\_\_\_\_



Bureau of Land Management  
Arizona State Office  
[www.az.blm.gov](http://www.az.blm.gov)

No. of Claims: 4 x \$10 = \$40.00  
Check No.: 2106 Init. AS  
Receipt No.: 3703228  
For BLM Use Only



When Recorded Return Document to:

NICK BALL  
2005 W. Dinah Dr.  
Prescott, AZ 86305

☐ Check here if this is a change of address.

Telephone: \_\_\_\_\_

E-mail address: \_\_\_\_\_

AFFIDAVIT OF PERFORMANCE OF ANNUAL WORK

1. State of Arizona, County of YAVAPAI ss:

2. I (Name) Nick Ball

3. Reside at (Address) 2005 W. Dinah Dr.

City Prescott County YAVAPAI


State AZ Zip 86305 being duly sworn, depose and say that I am a citizen of the United States, more than eighteen years of age, and that all of the facts set forth in this affidavit, subject to the provisions and penalties of 18 U.S.C. 1001 pertaining to the filing of false, fictitious, or fraudulent statements with the United States, are true and correct according to the best of my knowledge, information and belief.

4. Owner's name and address (if not shown in Items 1-3 above). \_\_\_\_\_

5. That I am personally acquainted with the mining claim(s). The work and improvements were made by and at the expense of the owner(s) of said claim(s). Said contiguous group of claims, listed on this document, are situated in the

Eureka (optional) Mining District; YAVAPAI County, Arizona.

Line No.	AMC NUMBER	CLAIM/SITE NAME	COUNTY RECORDER DATA (if available)	TWP	RNG	SEC
1	427890	Arrastra Mtn #1		13 N	10 W	12
2	427891	Arrastra Mtn #2		13 N	10 W	12
3	427892	Arrastra Mtn #3		13 N	10 W	12
4						
5						
6						



7						
8						
9						
10						

6. That between the dates starting at 12 o'clock noon on September 1, 20 15 and ending at 12 o'clock noon on September 1, 20 16 at least \$ 566.00 dollars worth of work and improvements were done and performed upon said claim(s) or upon one or more of a contiguous group of claims for the benefit of all, wholly or partly outside of a contiguous group of claims for the benefit of all, not including the location work.

7. That the following persons were employed to perform the work and improvements described herein: \_\_\_\_\_

Nick Ball

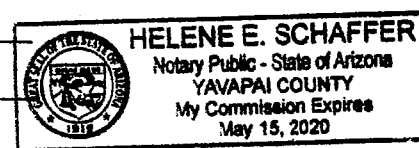
8. That the work and improvements performed were: Small-scale mining, including excavation by hand. Essential tools and equipment. Collection and removal of trash left by others. Light road maintenance.

9. Dated: 11/2/16 Signature: Nick Ball

SUBSCRIBED AND SWORN TO before me, a Notary Public, this 2 day of Nov 20 16

By: Nick Ball

Notary Public Helene E Schaffer  
My Commission Expires \_\_\_\_\_

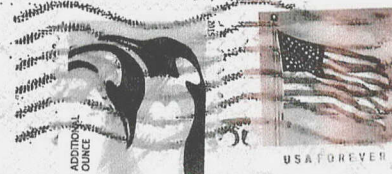


Bureau of Land Management  
Arizona State Office  
[www.az.blm.gov](http://www.az.blm.gov)

No. of Claims: <u>3</u>	x \$10 = <u>\$30.00</u>
Check No.: <u>2100</u>	Init. <u>AS</u>
Receipt No.: <u>3703278</u>	
For BLM Use Only	

Nick Ball  
2005 Dineh Dr.  
Prescott, AZ 86305

PHOENIX AZ 852  
17 NOV 2016 PM 10 L




BLM AZ State Office  
One N<sup>th</sup> Central Ave.  
Suite 800 Attn: Accts  
Phoenix, AZ 85004-4427

RECEIVED  
AZ STATE OFFICE

NOV 21 P 3:03

ENIX, ARIZONA



**United States Department of the Interior**  
**Bureau of Land Management**  
DIV OF LANDS, MINRLS & ENERGY  
ONE N CENTRAL AVE  
PHOENIX, AZ 85004 -4427  
Phone: 602-417-9200

Receipt

No: 3703278

<b>Transaction #:</b> 3808110	
<b>Date of Transaction:</b> 11/22/2016	
<b>CUSTOMER:</b>	
	NICK BALL 2005 W DINEH DR PRESCOTT, AZ 86305-3911 US

LINE #	QTY	DESCRIPTION	REMARKS	UNIT PRICE	TOTAL
1	1.00	LOCATABLE MINERALS / MINING CLAIMS- NOT NEW-UNADJUD, ONE AUTH NO. ONLY / MINING CLAIM MONEY RECEIVED CASES: AMC400317/\$90.00	POL (9) 2016	- n/a -	90.00
<b>TOTAL:</b>					<b>\$90.00</b>

PAYMENT INFORMATION				
1	AMOUNT:	90.00	POSTMARKED:	11/17/2016
	TYPE:	CHECK	RECEIVED:	11/21/2016
	CHECK NO:	2100		
	NAME:	BALL, WILLIAM N 2005 W DINEH DR PRESCOTT AZ 86305-3911 US		

<b>REMARKS</b>

This receipt was generated by the automated BLM Collections and Billing System and is a paper representation of a portion of the official electronic record contained therein.



When Recorded Return Document to:

Nick Ball  
2005 W. Dineh Dr.  
Prescott, AZ 86305

☐ Check here is this is a change of address.

Telephone: \_\_\_\_\_

E-mail address: \_\_\_\_\_

400317  
413522  
412296  
416024  
413522  
427890

AFFIDAVIT OF PERFORMANCE OF ANNUAL WORK

1. State of Arizona, County of YAVAPAI ss:

2. I (Name) Nick Ball

3. Reside at (Address) 2005 W. Dineh Dr.

City Prescott County YAVAPAI

State AZ Zip 86305 being duly sworn, depose and say that I am a citizen of the United States, more than eighteen years of age, and that all of the facts set forth in this affidavit, subject to the provisions and penalties of 18 U.S.C. 1001 pertaining to the filing of false, fictitious, or fraudulent statements with the United States, are true and correct according to the best of my knowledge, information and belief.

4. Owner's name and address (If not shown in Items 1-3 above). \_\_\_\_\_

5. That I am personally acquainted with the mining claim(s). The work and improvements were made by and at the expense of the owner(s) of said claim(s). Said contiguous group of claims, listed on this document, are situated in the


Copper Basin (optional) Mining District; YAVAPAI County, Arizona.

Line No.	AMC NUMBER	CLAIM/SITE NAME	COUNTY RECORDER DATA (If available)	TWP	RNG	SEC
1	400317	FINCH		13 N	4 W	1
2	413522	FINCH TOO		13 N	4 W	12
3						
4						
5						
6						

Form: MCF108  
Revised Jan. 2006  
Page 1 of 2

NOV 23 2016

Ram



7						
8						
9						
10						

6. That between the dates starting at 12 o'clock noon on September 1, 20 15 and ending at 12 o'clock noon on September 1, 20 16 at least \$ 1,527.00 dollars worth of work and improvements were done and performed upon said claim(s) or upon one or more of a contiguous group of claims for the benefit of all, wholly or partly outside of a contiguous group of claims for the benefit of all, not including the location work.

7. That the following persons were employed to perform the work and improvements described herein: Nick Ball

8. That the work and improvements performed were: Small-scale mining, including excavation by hand. Essential tools and equipment. Maintenance of access road to claim. Collection and removal of trash left by others.

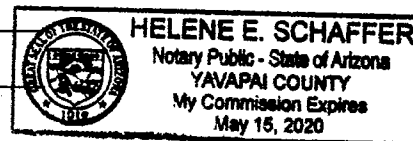
9. Dated: 11/2/16 Signature: Nick Ball

SUBSCRIBED AND SWORN TO before me, a Notary Public, this 2 day of Nov 20 16

By: Nick Ball

Notary Public Helene E Schaffer

My Commission Expires \_\_\_\_\_



Bureau of Land Management  
Arizona State Office  
[www.az.blm.gov](http://www.az.blm.gov)

No. of Claims:	<u>2</u>	x \$10 =	<u>\$20.00</u>
Check No.:	<u>2100</u>	Init:	<u>AB</u>
Receipt No.:	<u>3703278</u>		
For BLM Use Only			

When Recorded Return Document to:

Nick Ball  
2005 W. Dinah Dr.  
Prescott, AZ 86305☐ Check here if this is a change of address.

Telephone: \_\_\_\_\_

E-mail address: \_\_\_\_\_

## AFFIDAVIT OF PERFORMANCE OF ANNUAL WORK

1. State of Arizona, County of YAVAPAI ss:2. I (Name) Nick Ball3. Reside at (Address) 2005 W. Dinah Dr.City Prescott County YAVAPAIState AZ Zip 86305 being duly sworn, depose and say that I am a citizen of the United States, more than eighteen years of age, and that all of the facts set forth in this affidavit, subject to the provisions and penalties of 18 U.S.C. 1001 pertaining to the filing of false, fictitious, or fraudulent statements with the United States, are true and correct according to the best of my knowledge, information and belief.

4. Owner's name and address (if not shown in Items 1-3 above). \_\_\_\_\_

5. That I am personally acquainted with the mining claim(s). The work and improvements were made by and at the expense of the owner(s) of said claim(s). Said contiguous group of claims, listed on this document, are situated in the


Copper Basin (optional) Mining District; YAVAPAI County, Arizona.

Line No.	AMC NUMBER	CLAIM/SITE NAME	COUNTY RECORDER DATA (if available)	TWP	RNG	SEC
1	412296	Upper Spruce #1		14 N	3 W	30
2	412297	Upper Spruce #2		14 N	3 W	29/30
3	416024	Upper Spruce #3		14 N	3 W	29/32
4	413523	Upper Spruce #4		14 N	3 W	29/32
5						
6						

Form: MCF108

Revised Jan. 2006

Page 1 of 2



7						
8						
9						
10						

6. That between the dates starting at 12 o'clock noon on September 1, 20 15 and ending at 12 o'clock noon on September 1, 20 16 at least \$ 665.00 dollars worth of work and improvements were done and performed upon said claim(s) or upon one or more of a contiguous group of claims for the benefit of all, wholly or partly outside of a contiguous group of claims for the benefit of all, not including the location work.

7. That the following persons were employed to perform the work and improvements described herein: \_\_\_\_\_

Nick Ball

8. That the work and improvements performed were: Small-scale mining, including excavation by hand. Essential tools and equipment. Maintenance of access road and trails to claims. Collection and removal of trash left by other.

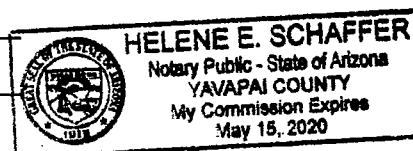
9. Dated: 11/2/16 Signature: Nick Ball

SUBSCRIBED AND SWORN TO before me, a Notary Public, this 2 day of Nov 20 16

By: Nick Ball

Notary Public Helene E Schaffer

My Commission Expires \_\_\_\_\_



Bureau of Land Management  
Arizona State Office  
[www.az.blm.gov](http://www.az.blm.gov)

No. of Claims: 4 x \$10 = \$40.00  
Check No.: 2106 Init. AS  
Receipt No.: 3703278  
For BLM Use Only

When Recorded Return Document to:

NICK Ball  
2005 W. Dineh Dr.  
Prescott, AZ 86305

☐ Check here if this is a change of address.

Telephone: \_\_\_\_\_

E-mail address: \_\_\_\_\_

AFFIDAVIT OF PERFORMANCE OF ANNUAL WORK

1. State of Arizona, County of YAVAPAI ss:  
2. I (Name) Nick Ball  
3. Reside at (Address) 2005 W. Dineh Dr.

City Prescott County YAVAPAI

State AZ Zip 86305 being duly sworn, depose and say that I am a citizen of the United States, more than eighteen years of age, and that all of the facts set forth in this affidavit, subject to the provisions and penalties of 18 U.S.C. 1001 pertaining to the filing of false, fictitious, or fraudulent statements with the United States, are true and correct according to the best of my knowledge, information and belief.


4. Owner's name and address (If not shown in Items 1-3 above). \_\_\_\_\_

5. That I am personally acquainted with the mining claim(s). The work and improvements were made by and at the expense of the owner(s) of said claim(s). Said contiguous group of claims, listed on this document, are situated in the

Eureka (optional) Mining District; YAVAPAI County, Arizona.

Line No.	AMC NUMBER	CLAIM/SITE NAME	COUNTY RECORDER DATA (If available)	TWP	RNG	SEC
1	427890	Arrastra Mtn #1		13 N	10 W	12
2	427891	Arrastra Mtn #2		13 N	10 W	12
3	427892	Arrastra Mtn #3		13 N	10 W	12
4						
5						
6						





7						
8						
9						
10						

6. That between the dates starting at 12 o'clock noon on September 1, 20 15 and ending at 12 o'clock noon on September 1, 20 16 at least \$ 566.00 dollars worth of work and improvements were done and performed upon said claim(s) or upon one or more of a contiguous group of claims for the benefit of all, wholly or partly outside of a contiguous group of claims for the benefit of all, not including the location work.

7. That the following persons were employed to perform the work and improvements described herein: \_\_\_\_\_

Nick Ball

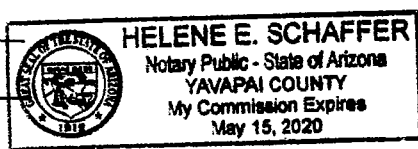
8. That the work and improvements performed were: Small-scale mining, including excavation by hand. Essential tools and equipment. Collection and removal of trash left by others. Light road maintenance.

9. Dated: 11/2/16 Signature: Nick Ball

SUBSCRIBED AND SWORN TO before me, a Notary Public, this 2 day of Nov 20 16

By: Nick Ball

Notary Public Helene E Schaffer  
My Commission Expires \_\_\_\_\_




Bureau of Land Management  
Arizona State Office  
[www.az.blm.gov](http://www.az.blm.gov)

No. of Claims: <u>3</u>	x \$10 = <u>\$30.00</u>
Check No.: <u>2100</u>	Init. <u>AS</u>
Receipt No.: <u>3703278</u>	
For BLM Use Only	

Nick Ball  
2005 Dineh Dr.  
Prescott, AZ 86305

PHOENIX AZ 852

17 NOV 2016 PM 10 L



BLM AZ State Office  
One N<sup>th</sup> Central Ave.  
Suite 800 Attn: Accts  
Phoenix, AZ 85004-4427

RECEIVED  
AZ STATE OFFICE

NOV 21 P 3:03

ENIX, ARIZONA

**United States Department of the Interior**  
**Bureau of Land Management**  
DIV OF LANDS, MINRLS & ENERGY  
ONE N CENTRAL AVE  
PHOENIX, AZ 85004 -4427  
Phone: 602-417-9200

Receipt

No: 3703278

<b>Transaction #:</b> 3808110	
<b>Date of Transaction:</b> 11/22/2016	
<b>CUSTOMER:</b>	
	NICK BALL 2005 W DINEH DR PRESCOTT, AZ 86305-3911 US

LINE #	QTY	DESCRIPTION	REMARKS	UNIT PRICE	TOTAL
1	1.00	LOCATABLE MINERALS / MINING CLAIMS- NOT NEW-UNADJUD, ONE AUTH NO. ONLY / MINING CLAIM MONEY RECEIVED CASES: AMC400317/\$90.00	POL (9) 2016	- n/a -	90.00
<b>TOTAL:</b>					<b>\$90.00</b>

PAYMENT INFORMATION				
1	AMOUNT:	90.00	POSTMARKED:	11/17/2016
	TYPE:	CHECK	RECEIVED:	11/21/2016
	CHECK NO:	2100		
	NAME:	BALL, WILLIAM N 2005 W DINEH DR PRESCOTT AZ 86305-3911 US		

<b>REMARKS</b>

This receipt was generated by the automated BLM Collections and Billing System and is a paper representation of a portion of the official electronic record contained therein.

UNITED STATES  
DEPARTMENT OF THE INTERIOR  
BUREAU OF LAND MANAGEMENT

MAINTENANCE FEE WAIVER CERTIFICATION

52

Ram

412296  
416024  
FORM APPROVED  
OMB NO. 1004-0114  
Expires: October 31, 2016

413522

SEE INSTRUCTIONS ON PAGE 2

1. This small miner waiver is filed for the assessment year beginning on September 1, 2016 and ending on September 1, 2017.
2. The undersigned and all related parties owned ten or fewer mining claims, mill, or tunnel sites located and maintained on Federal lands in the United States of America on September 1, 2016.
3. The undersigned have performed the assessment work required by law for each mining claim listed prior to filing this waiver and understand that by filing this form, the undersigned must file an affidavit of assessment work with the Bureau of Land Management (BLM) by the December 30th following the filing of this waiver.
4. The undersigned understand that if the assessment work obligation has not yet come due under 30 U.S.C. 28 (for those claims in their first assessment year only), a notice of intent to hold reciting this condition must be recorded by the December 30th following the filing of this waiver.
5. The undersigned understand that mill and tunnel sites may also be listed on this waiver and be waived from payment of the maintenance fee, and that a notice of intent to hold for these sites is required to be filed with the BLM by the December 30th following the filing of this waiver.
6. The undersigned understand and acknowledge that pursuant to 43 U.S.C. 1212 and 18 U.S.C. 1001, the filing or recording of a false, fictitious, or fraudulent document with the BLM may result in a fine of up to \$250,000, a prison term not to exceed five years, or both.
7. The mining claims, mill or tunnel sites for which this waiver from payment of the maintenance fees is requested are:

CLAIM OR SITE NAME	BLM RECORDATION SERIAL NUMBER
1. Upper Spruce #1	AMC412296
2. Upper Spruce #2	AMC412297
3. Upper Spruce #3	AMC416024
4. Upper Spruce #4	AMC413523
5.	
6.	
7.	
8.	
9.	
10.	

The owner(s) (claimants) of the above mining claims and sites are:

Dark Mountain, LLC

(Owner's Name - Please Print)

2005 Dineh Dr.

(Owner's Mailing Address)

*Nick Ball* (Agent)  
(Owner's Signature)

Prescott

(City)

AZ

(State)

86305

(Zip Code)

Nick Ball

(Owner's Name - Please Print)

2005 Dineh Dr.

(Owner's Mailing Address)

*Nick Ball*  
(Owner's Signature)

Prescott

(City)

AZ

(State)

86305

(Zip Code)

Chris Ball

(Owner's Name - Please Print)

201 NE Circle

(Owner's Mailing Address)

*Chris Ball*  
(Owner's Signature)

Durango

(City)

CO

(State)

81301

(Zip Code)

(Owner's Name - Please Print)

(Owner's Signature)

(Owner's Mailing Address)

(City)

(State)

(Zip Code)

(Continued on page 2)

ENTERED  
483  
AUG 30 2016  
BY: *Ram*

*Nick Ball*



UNITED STATES  
DEPARTMENT OF THE INTERIOR  
BUREAU OF LAND MANAGEMENT

MAINTENANCE FEE WAIVER CERTIFICATION

51  
Ram

413522  
FORM APPROVED  
OMB NO. 1004-0114  
Expires: October 31, 2016

SEE INSTRUCTIONS ON PAGE 2

1. This small miner waiver is filed for the assessment year beginning on September 1, 2016 and ending on September 1, 2017.
2. The undersigned and all related parties owned ten or fewer mining claims, mill, or tunnel sites located and maintained on Federal lands in the United States of America on September 1, 2016.
3. The undersigned have performed the assessment work required by law for each mining claim listed prior to filing this waiver and understand that by filing this form, the undersigned must file an affidavit of assessment work with the Bureau of Land Management (BLM) by the December 30th following the filing of this waiver.
4. The undersigned understand that if the assessment work obligation has not yet come due under 30 U.S.C. 28 (for those claims in their first assessment year only), a notice of intent to hold reciting this condition must be recorded by the December 30th following the filing of this waiver.
5. The undersigned understand that mill and tunnel sites may also be listed on this waiver and be waived from payment of the maintenance fee, and that a notice of intent to hold for these sites is required to be filed with the BLM by the December 30th following the filing of this waiver.
6. The undersigned understand and acknowledge that pursuant to 43 U.S.C. 1212 and 18 U.S.C. 1001, the filing or recording of a false, fictitious, or fraudulent document with the BLM may result in a fine of up to \$250,000, a prison term not to exceed five years, or both.
7. The mining claims, mill or tunnel sites for which this waiver from payment of the maintenance fees is requested are:

CLAIM OR SITE NAME	BLM RECORDATION SERIAL NUMBER
1. Finch Too	AMC413522
2.	
3.	
4.	
5.	
6.	
7.	
8.	
9.	
10.	

The owner(s) (claimants) of the above mining claims and sites are:

Dark Mountain, LLC

(Owner's Name - Please Print)

2005 Dineh Dr.

(Owner's Mailing Address)

*Nick Ball (Agent)*  
(Owner's Signature)

Prescott

(City)

AZ

(State)

86305

(Zip Code)

(Owner's Name - Please Print)

(Owner's Signature)

(Owner's Mailing Address)

(City)

(State)

(Zip Code)

(Owner's Name - Please Print)

(Owner's Signature)

(Owner's Mailing Address)

(City)

(State)

(Zip Code)

(Owner's Name - Please Print)

(Owner's Signature)


(Owner's Mailing Address)

(City)

(State)

(Zip Code)

(Continued on page 2)



*[Signature]*



When Recorded Return Document to:

NICK BALL  
2005 W. DINEH DR.  
PRESCOTT, AZ 86305

2015-0052617 ADL Page: 1 of 2  
11/02/2015 03:34:13 PM  
Leslie M. Hoffman  
OFFICIAL RECORDS OF YAVAPAI COUNTY \$15.00  
NICK BALL



☐ Check here if this is a change of address.

Telephone: \_\_\_\_\_

E-mail address: \_\_\_\_\_

Amc 427890  
412296  
416024  
413522  
400317  
413522

### AFFIDAVIT OF PERFORMANCE OF ANNUAL WORK

1. State of Arizona, County of YAVAPAI ss: \_\_\_\_\_

2. I (Name) NICK BALL

3. Reside at (Address) 2005 W. DINEH DR.

City PRESCOTT County YAVAPAI

BLM  
Date  
Stamp

RECEIVED  
BLM RECORDS OFFICE  
2015 DEC -1 P 4:00

State AZ Zip 86305 being duly sworn, depose and say that I am a citizen of the United States, more than eighteen years of age, and that all of the facts set forth in this affidavit, subject to the provisions and penalties of 18 U.S.C. 1001 pertaining to the filing of false, fictitious, or fraudulent statements with the United States, are true and correct according to the best of my knowledge, information and belief.

4. Owner's name and address (If not shown in Items 1-3 above). \_\_\_\_\_

5. That I am personally acquainted with the mining claim(s). The work and improvements were made by and at the expense of the owner(s) of said claim(s). Said contiguous group of claims, listed on this document, are situated in the

Eureka (optional) Mining District; YAVAPAI County, Arizona.

Line No.	AMC NUMBER	CLAIM/SITE NAME	COUNTY RECORDER DATA (If available)	TWP	RNG	SEC
1	427890	Arrastra Mtn. #1		13 N	10 W	12
2	427891	Arrastra Mtn. #2		13 N	10 W	12
3	427892	Arrastra Mtn. #3		13 N	10 W	12
4						
5						
6						

AFFIDAVIT OF PERFORMANCE OF ANNUAL WORK – page 2

BLM Date Stamp	RECEIVED 2015 DEC -1 P 4:00
----------------------	--------------------------------

7						
8						
9						
10						

6. That between the dates starting at 12 o'clock noon on September 1, 20 14 and ending at 12 o'clock noon on September 1, 20 15 at least \$ 400.00 dollars worth of work and improvements were done and performed upon said claim(s) or upon one or more of a contiguous group of claims for the benefit of all, wholly or partly outside of a contiguous group of claims for the benefit of all, not including the location work.

7. That the following persons were employed to perform the work and improvements described herein: NICK BALL

8. That the work and improvements performed were: Small-scale mining, including excavation by hand. Tools and equipment essential to the development of the claims. Collection and removal of trash left by others.

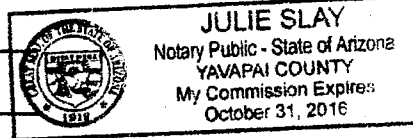
9. Dated: 11/2/15 Signature: Nick Ball

SUBSCRIBED AND SWORN TO before me, a Notary Public, this 2nd day of November 20 15

By: Nick Ball

Notary Public [Signature]

My Commission Expires Oct. 31, 2016



Bureau of Land Management  
Arizona State Office  
[www.az.blm.gov](http://www.az.blm.gov)

No. of Claims:	<u>9</u>	x \$10 =	<u>90.00</u>
Check No.:	<u>00</u>	Init.	<u>4me</u>
Receipt No.:			
For BLM Use Only			

When Recorded Return Document to:

NICK BALL  
2005 W. DINEH DR.  
PRESCOTT, AZ 86305

2015-0052618 ADL Page: 1 of 2  
11/02/2015 03:34:13 PM  
Leslie M. Hoffman  
OFFICIAL RECORDS OF YAVAPAI COUNTY \$15.00  
NICK BALL



☐ Check here is this is a change of address.

Telephone: \_\_\_\_\_

E-mail address: \_\_\_\_\_

AMC 412296

AMC 416024

AMC 413522

### AFFIDAVIT OF PERFORMANCE OF ANNUAL WORK

1. State of Arizona, County of YAVAPAI ss:

2. I (Name) NICK BALL

3. Reside at (Address) 2005 W. DINEH DR.

City PRESCOTT County YAVAPAI

State AZ Zip 86305 being duly sworn, depose and say that I am a citizen of the United States, more than eighteen years of age, and that all of the facts set forth in this affidavit, subject to the provisions and penalties of 18 U.S.C. 1001 pertaining to the filing of false, fictitious, or fraudulent statements with the United States, are true and correct according to the best of my knowledge, information and belief.

4. Owner's name and address (If not shown in Items 1-3 above). \_\_\_\_\_

5. That I am personally acquainted with the mining claim(s). The work and improvements were made by and at the expense of the owner(s) of said claim(s). Said contiguous group of claims, listed on this document, are situated in the

Copper Basin (optional) Mining District, YAVAPAI County, Arizona.

Line No.	AMC NUMBER	CLAIM/SITE NAME	COUNTY RECORDER DATA (If available)	TWP	RNG	SEC
1	412296	Upper Spruce #1		14 N	3 W	30
2	412297	Upper Spruce #2		14 N	3 W	29/30
3	416024	Upper Spruce #3		14 N	3 W	29/32
4	413523	Upper Spruce #4		14 N	3 W	29/32
5						
6						

BLM Date Stamp	2015 DEC - 1 P 4:00 RECEIVED OFFICE
----------------------	--

7						
8						
9						
10						

6. That between the dates starting at 12 o'clock noon on September 1, 20 14 and ending at 12 o'clock noon on September 1, 20 15 at least \$ 550.00 dollars worth of work and improvements were done and performed upon said claim(s) or upon one or more of a contiguous group of claims for the benefit of all, wholly or partly outside of a contiguous group of claims for the benefit of all, not including the location work.

7. That the following persons were employed to perform the work and improvements described herein: \_\_\_\_\_

NICK BALL

8. That the work and improvements performed were: Maintenance of access road and trails to claims. Collection and removal of trash left by others. Small-scale mining, including excavation by hand. Essential tools and equipment.

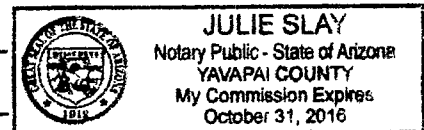
9. Dated: 11/2/15 Signature: Nick Ball

SUBSCRIBED AND SWORN TO before me, a Notary Public, this 2<sup>nd</sup> day of November 20 15

By: Nick Ball

Notary Public Julie Slay

My Commission Expires Oct. 31, 2016



Bureau of Land Management  
Arizona State Office  
[www.az.blm.gov](http://www.az.blm.gov)

No. of Claims: _____ x \$10 = _____
Check No.: _____ Init. _____
Receipt No.: _____
For BLM Use Only



When Recorded Return Document to:

NICK BALL  
2005 W. DINEH DR.  
PRESCOTT, AZ 86305

2015-0052616 ADL Page: 1 of 2  
11/02/2015 03:34:13 PM  
Leslie M. Hoffman  
OFFICIAL RECORDS OF YAVAPAI COUNTY \$15.00  
NICK BALL



AMC 400317

AMC 413522

☐ Check here if this is a change of address.

Telephone: \_\_\_\_\_

E-mail address: \_\_\_\_\_

### AFFIDAVIT OF PERFORMANCE OF ANNUAL WORK

1. State of Arizona, County of YAVAPAI ss: \_\_\_\_\_

2. I (Name) NICK BALL

3. Reside at (Address) 2005 W. DINEH DR.

City PRESCOTT County YAVAPAI

State AZ Zip 86305 being duly sworn, depose and say that I am a citizen of the United States, more than eighteen years of age, and that all of the facts set forth in this affidavit, subject to the provisions and penalties of 18 U.S.C. 1001 pertaining to the filing of false, fictitious, or fraudulent statements with the United States, are true and correct according to the best of my knowledge, information and belief.

4. Owner's name and address (If not shown in Items 1-3 above). \_\_\_\_\_

5. That I am personally acquainted with the mining claim(s). The work and improvements were made by and at the expense of the owner(s) of said claim(s). Said contiguous group of claims, listed on this document, are situated in the

Copper Basin (optional) Mining District; YAVAPAI County, Arizona.

Line No.	AMC NUMBER	CLAIM/SITE NAME	COUNTY RECORDER DATA (If available)	TWP	RNG	SEC
1	400317	FINCH		13N	4W	1
2	413522	FINCH TOO		13N	4W	12
3						
4						
5						
6						

AFFIDAVIT OF PERFORMANCE OF ANNUAL WORK – page 2

BLM Date Stamp	2015 DEC -1 P 4:00 1102 2015	RECEIVED BLM / YAVAPAI OFFICE
----------------------	---------------------------------	----------------------------------

7						
8						
9						
10						

6. That between the dates starting at 12 o'clock noon on September 1, 20 14 and ending at 12 o'clock noon on September 1, 20 15 at least \$ 2,410.00 dollars worth of work and improvements were done and performed upon said claim(s) or upon one or more of a contiguous group of claims for the benefit of all, wholly or partly outside of a contiguous group of claims for the benefit of all, not including the location work.

7. That the following persons were employed to perform the work and improvements described herein: \_\_\_\_\_

Nick Ball, Joe N., Randy R.

8. That the work and improvements performed were: Maintenance of access road to claims. Collection and removal of trash left by others. Small-scale mining, including excavation by hand. Essential tools and equipment.

9. Dated: 11/2/15 Signature: Nick Ball

SUBSCRIBED AND SWORN TO before me, a Notary Public, this 2<sup>nd</sup> day of November 15

By: Nick Ball

Notary Public

My Commission Expires

Oct. 31, 2016



JULIE SLAY  
Notary Public - State of Arizona  
YAVAPAI COUNTY  
My Commission Expires:  
October 31, 2016

Bureau of Land Management  
Arizona State Office  
[www.az.blm.gov](http://www.az.blm.gov)

No. of Claims: \_\_\_\_\_ x \$10 = \_\_\_\_\_  
Check No.: \_\_\_\_\_ Init. \_\_\_\_\_  
Receipt No.: \_\_\_\_\_  
For BLM Use Only



## USPS Tracking®



Customer Service ›  
Have questions? We're here to help.



Get Easy Tracking Updates ›  
Sign up for My USPS.

Tracking Number: 70150640000128069006

## Product &amp; Tracking Information

Postal Product:  
First-Class Mail®

Features:  
Certified Mail™

Return Receipt

See tracking for related item:  
9590940302146146036747

## Available Actions

Text Updates

Email Updates

December 1, 2015 , 1:11 pm	Delivered	PHOENIX, AZ 85004
Your item was delivered at 1:11 pm on December 1, 2015 in PHOENIX, AZ 85004.		
November 19, 2015 , 3:33 pm	Notice Left (No Authorized Recipient Available)	PHOENIX, AZ 85004
November 19, 2015 , 11:14 am	Out for Delivery	PHOENIX, AZ 85004
November 19, 2015 , 8:09 am	Sorting Complete	PHOENIX, AZ 85004
November 19, 2015 , 5:48 am	Arrived at Unit	PHOENIX, AZ 85034
November 18, 2015 , 4:18 pm	Departed USPS Facility	PHOENIX, AZ 85026
November 17, 2015 , 11:35 pm	Arrived at USPS Facility	PHOENIX, AZ 85026
November 17, 2015 , 2:23 pm	Departed Post Office	PRESCOTT, AZ 86301
November 17, 2015 , 1:21 pm	Acceptance	PRESCOTT, AZ 86301

## Track Another Package

Tracking (or receipt) number

Track It

## Manage Incoming Packages

Track all your packages from a  
dashboard. No tracking numbers  
necessary.



Sign up for My USPS ›

## HELPFUL LINKS

Contact Us  
Site Index  
FAQs

## ON ABOUT.USPS.COM

About USPS Home  
Newsroom  
USPS Service Updates  
Forms & Publications  
Government Services  
Careers

## OTHER USPS SITES

Business Customer Gateway  
Postal Inspectors  
Inspector General  
Postal Explorer  
National Postal Museum  
Resources for Developers

## LEGAL INFORMATION

Privacy Policy  
Terms of Use  
FOIA  
No FEAR Act EEO Data

Copyright © 2015 USPS. All Rights Reserved.

Search or Enter a Tracking Numt

Run Time: 07:00 AM

Department of the Interior  
Bureau of Land Management  
Public Land Statistics

Run Date: 12/02/2015

Nationwide Claimant Listing  
(Mining Claim Only)

Selection Criteria

System Id = MC

Cust Nm Begins With

Loc Dt Between

Address Contains 2005 W DINEH DR

City Begins With

State Begins With

Case Disp = A

Total Rows Returned: 10

DEPARTMENT OF THE INTERIOR  
BUREAU OF LAND MANAGEMENT

## MINING CLAIMS

MC Customer Information - With Serial No. and Claim Name  
ACTIVE CLAIMS

Admin State: AZ

Geo State: AZ

ALL NICK  
2005 W DINEH DR  
RESCOTT, AZ 86305-3911

CUSTOMER ID: 2267543

<u>Serial No.</u>	<u>Claim Name/Number</u>	<u>Lead Serial No.</u>	<u>Disposition</u>
AMC400317	FINCH	AMC400317	ACTIVE
AMC412296	UPPER SPRUCE #1	AMC412296	ACTIVE
AMC412297	UPPER SPRUCE #2	AMC412296	ACTIVE
AMC416024	UPPER SPRUCE #3GULCH	AMC416024	ACTIVE
AMC427890	ARRASTRA MTN # 1	AMC427890	ACTIVE
AMC427891	ARRASTRA MTN # 2	AMC427890	ACTIVE
AMC427892	ARRASTRA MTN # 3	AMC427890	ACTIVE

Number of ACTIVE cases: 7

ARK MOUNTAIN LLC  
2005 W DINEH DR  
RESCOTT, AZ 86305-3911

CUSTOMER ID: 2323785

<u>Serial No.</u>	<u>Claim Name/Number</u>	<u>Lead Serial No.</u>	<u>Disposition</u>
AMC412297	UPPER SPRUCE #2	AMC412296	ACTIVE
AMC413522	FINCH TOO	AMC413522	ACTIVE
AMC413523	UPPER SPRUCE #4	AMC413522	ACTIVE

Number of ACTIVE cases: 3



Nick Ball  
2005 Dineh Dr.  
Prescott, AZ 86305


**CERTIFIED MAIL®**



7015 0640 0001 2806 9005



1022



85004

U.S. POSTAGE  
PAID  
PRESCOTT, AZ  
86301  
NOV 17, 15  
AMOUNT

**\$6.96**

00114107-03

**FRAGILE**  
RECEIPT  
REQUESTED

2015 DEC -1 P 3:59


TURN RECEIPT  
REQUESTED

U.S. Dept. of Interior  
B.L.M. AZ state office  
Attn: Accounts

One North Central Ave, Suite #800  
Phoenix, AZ 85004-4427

NL  
DL  
11/19  
11/24  
12/4

8500434427 0041



**United States Department of the Interior**  
**Bureau of Land Management**  
 LANDS/RECREATION & PLANNING  
 ONE N CENTRAL AVE  
 PHOENIX, AZ 85004 -2203  
 Phone: 602-417-9200

Receipt

No: 3444700

<b>Transaction #:</b> 3544068	
<b>Date of Transaction:</b> 12/02/2015	
<b>CUSTOMER:</b>	
NICK BALL 2005 W DINEH DR PRESCOTT, AZ 86305-3911 US	

LINE #	QTY	DESCRIPTION	REMARKS	UNIT PRICE	TOTAL
1	1.00	LOCATABLE MINERALS / MINING CLAIMS- NOT NEW-UNADJUD, ONE AUTH NO. ONLY / MINING CLAIM MONEY RECEIVED CASES: AMC427890/\$90.00	POL 2015/9	- n/a -	90.00
<b>TOTAL:</b>					<b>\$90.00</b>

PAYMENT INFORMATION			
NOTE: Items will appear on credit card statement as "Bureau of Land Mgmt CO".			
1	AMOUNT:	90.00	POSTMARKED: N/A
	TYPE:	CREDIT CARD	RECEIVED: 12/02/2015
	NAME:	BALL, NICK 2005 W DINEH DR PRESCOTT AZ 86305-3911 US	
	CARD NO:	XXXXXXXXXXXX3811	AUTH CODE: 00532A
	NAME ON CARD:	NICK BALL	
	EXPIRES:	10/2017	
	SIGNATURE:		

REMARKS

This receipt was generated by the automated BLM Collections and Billing System and is a paper representation of a portion of the official electronic record contained therein.



corrected waiver

Form 3830-2  
(October 2013)

UNITED STATES  
DEPARTMENT OF THE INTERIOR  
BUREAU OF LAND MANAGEMENT

MAINTENANCE FEE WAIVER CERTIFICATION

SEE INSTRUCTIONS ON PAGE 2

118  
PLAN

412296  
416024  
FORM APPROVED  
OMB NO. 1004-0114  
Expires: October 31, 2016  
413522

1. This small miner waiver is filed for the assessment year beginning on September 1, 2015 and ending on September 1, 2016.
2. The undersigned and all related parties owned ten or fewer mining claims, mill, or tunnel sites located and maintained on Federal lands in the United States of America on September 1, 2015.
3. The undersigned have performed the assessment work required by law for each mining claim listed prior to filing this waiver and understand that by filing this form, the undersigned must file an affidavit of assessment work with the Bureau of Land Management (BLM) by the December 30th following the filing of this waiver.
4. The undersigned understand that if the assessment work obligation has not yet come due under 30 U.S.C. 28 (for those claims in their first assessment year only), a notice of intent to hold reciting this condition must be recorded by the December 30th following the filing of this waiver.
5. The undersigned understand that mill and tunnel sites may also be listed on this waiver and be waived from payment of the maintenance fee, and that a notice of intent to hold for these sites is required to be filed with the BLM by the December 30th following the filing of this waiver.
6. The undersigned understand and acknowledge that pursuant to 43 U.S.C. 1212 and 18 U.S.C. 1001, the filing or recording of a false, fictitious, or fraudulent document with the BLM may result in a fine of up to \$250,000, a prison term not to exceed five years, or both.
7. The mining claims, mill or tunnel sites for which this waiver from payment of the maintenance fees is requested are:

CLAIM OR SITE NAME	BLM RECORDATION SERIAL NUMBER
1. Upper Spruce #1	AMC412296
2. Upper Spruce #2	AMC412297
3. Upper Spruce #3	AMC416024
4. Upper Spruce #4	AMC413523
5.	
6.	
7.	
8.	
9.	
10.	

40 acres

RECEIVED  
BLM ARIZONA OFFICE  
2015 JUL - 6 P 2:51  
PHOENIX, ARIZONA

The owner(s) (claimants) of the above mining claims and sites are:

Dark Mountain, LLC

(Owner's Name - Please Print)

2005 Dineh Dr.

(Owner's Mailing Address)

Nick Ball (Agent)

(Owner's Signature)

Prescott

AZ

86305

(City)

(State)

(Zip Code)

Nick Ball

(Owner's Name - Please Print)

2005 Dineh Dr.

(Owner's Mailing Address)

Nick Ball

(Owner's Signature)

Prescott

AZ

86305

(City)

(State)

(Zip Code)

Chris Ball

(Owner's Name - Please Print)

201 NE Circle

(Owner's Mailing Address)

Chris Ball

(Owner's Signature)

Durango

CO

81301

(City)

(State)

(Zip Code)

(Owner's Name - Please Print)

(Owner's Signature)

(Owner's Mailing Address)

(City)

(State)

(Zip Code)

(Continued on page 2)

ENTERED  
SEP 02 2015  
BY: [Signature]

NW  
9/2/2015  
[Signature]

UNITED STATES  
DEPARTMENT OF THE INTERIOR  
BUREAU OF LAND MANAGEMENT

MAINTENANCE FEE WAIVER CERTIFICATION

SEE INSTRUCTIONS ON PAGE 2

412296  
416024  
FORM APPROVED  
OMB NO. 1004-0114  
Expires: October 31, 2016  
413522

1. This small miner waiver is filed for the assessment year beginning on September 1, 2015 and ending on September 1, 2016.
2. The undersigned and all related parties owned ten or fewer mining claims, mill, or tunnel sites located and maintained on Federal lands in the United States of America on September 1, 2015.
3. The undersigned have performed the assessment work required by law for each mining claim listed prior to filing this waiver and understand that by filing this form, the undersigned must file an affidavit of assessment work with the Bureau of Land Management (BLM) by the December 30th following the filing of this waiver.
4. The undersigned understand that if the assessment work obligation has not yet come due under 30 U.S.C. 28 (for those claims in their first assessment year only), a notice of intent to hold reciting this condition must be recorded by the December 30th following the filing of this waiver.
5. The undersigned understand that mill and tunnel sites may also be listed on this waiver and be waived from payment of the maintenance fee, and that a notice of intent to hold for these sites is required to be filed with the BLM by the December 30th following the filing of this waiver.
6. The undersigned understand and acknowledge that pursuant to 43 U.S.C. 1212 and 18 U.S.C. 1001, the filing or recording of a false, fictitious, or fraudulent document with the BLM may result in a fine of up to \$250,000, a prison term not to exceed five years, or both.
7. The mining claims, mill or tunnel sites for which this waiver from payment of the maintenance fees is requested are:

CLAIM OR SITE NAME	BLM RECORDATION SERIAL NUMBER
1. Upper Spruce #1	AMC412296
2. Upper Spruce #2	AMC412297
3. Upper Spruce #3	AMC416024 40 acres
4. Upper Spruce #4	AMC413523
5.	
6.	
7.	
8.	
9.	
10.	

The owner(s) (claimants) of the above mining claims and sites are:

Dark Mountain, LLC

(Owner's Name - Please Print)

2005 Dineh Dr.

(Owner's Mailing Address)

*Nick Ball*

(Owner's Signature)

Prescott

AZ

86305

(City)

(State)

(Zip Code)

Nick Ball

(Owner's Name - Please Print)

2005 Dineh Dr.

(Owner's Mailing Address)

*Nick Ball*

(Owner's Signature)

Prescott

AZ

86305

(City)

(State)

(Zip Code)

Chris Ball

(Owner's Name - Please Print)

201 NE Circle

(Owner's Mailing Address)

*Chris Ball*

(Owner's Signature)

Durango

CO

81301

(City)

(State)

(Zip Code)

(Owner's Name - Please Print)

(Owner's Signature)

(Owner's Mailing Address)

(City)

(State)

(Zip Code)

(Continued on page 2)

NW  
9/2/2013  
m

UNITED STATES  
DEPARTMENT OF THE INTERIOR  
BUREAU OF LAND MANAGEMENT

MAINTENANCE FEE WAIVER CERTIFICATION

412296  
416024  
FORM APPROVED  
OMB NO. 1004-0114  
Expires: October 31, 2016  
413522

SEE INSTRUCTIONS ON PAGE 2

1. This small miner waiver is filed for the assessment year beginning on September 1, 2015 and ending on September 1, 2016.
2. The undersigned and all related parties owned ten or fewer mining claims, mill, or tunnel sites located and maintained on Federal lands in the United States of America on September 1, 2015.
3. The undersigned have performed the assessment work required by law for each mining claim listed prior to filing this waiver and understand that by filing this form, the undersigned must file an affidavit of assessment work with the Bureau of Land Management (BLM) by the December 30th following the filing of this waiver.
4. The undersigned understand that if the assessment work obligation has not yet come due under 30 U.S.C. 28 (for those claims in their first assessment year only), a notice of intent to hold reciting this condition must be recorded by the December 30th following the filing of this waiver.
5. The undersigned understand that mill and tunnel sites may also be listed on this waiver and be waived from payment of the maintenance fee, and that a notice of intent to hold for these sites is required to be filed with the BLM by the December 30th following the filing of this waiver.
6. The undersigned understand and acknowledge that pursuant to 43 U.S.C. 1212 and 18 U.S.C. 1001, the filing or recording of a false, fictitious, or fraudulent document with the BLM may result in a fine of up to \$250,000, a prison term not to exceed five years, or both.
7. The mining claims, mill or tunnel sites for which this waiver from payment of the maintenance fees is requested are:

CLAIM OR SITE NAME	BLM RECORDATION SERIAL NUMBER
1. Upper Spruce #1	AMC412296
2. Upper Spruce #2	AMC412297
3. Upper Spruce #3	AMC416024
4. Upper Spruce #4	AMC413523
5.	
6.	
7.	
8.	
9.	
10.	

The owner(s) (claimants) of the above mining claims and sites are:

Dark Mountain, LLC

(Owner's Name - Please Print)

2005 Dineh Dr.

(Owner's Mailing Address)

*Nick Ball*  
(Owner's Signature)

Prescott

AZ

86305

(City)

(State)

(Zip Code)

Nick Ball

(Owner's Name - Please Print)

2005 Dineh Dr.

(Owner's Mailing Address)

*Nick Ball*  
(Owner's Signature)

Prescott

AZ

86305

(City)

(State)

(Zip Code)

Chris Ball

(Owner's Name - Please Print)

201 NE Circle

(Owner's Mailing Address)

*Chris Ball*  
(Owner's Signature)

Durango

CO

81301

(City)

(State)

(Zip Code)

(Owner's Name - Please Print)

(Owner's Signature)

(Owner's Mailing Address)

(City)

(State)

(Zip Code)

(Continued on page 2)

ENTERED  
SEP 02 2015  
BY: *[Signature]*

NW  
9/2/2015  
[Signature]



UNITED STATES  
DEPARTMENT OF THE INTERIOR  
BUREAU OF LAND MANAGEMENT

**MAINTENANCE FEE WAIVER CERTIFICATION**

412296  
416024  
FORM APPROVED  
OMB NO. 1004-0114  
Expires: October 31, 2016  
413522

SEE INSTRUCTIONS ON PAGE 2

1. This small miner waiver is filed for the assessment year beginning on September 1, 2015 and ending on September 1, 2016.
2. The undersigned and all related parties owned ten or fewer mining claims, mill, or tunnel sites located and maintained on Federal lands in the United States of America on September 1, 2015.
3. The undersigned have performed the assessment work required by law for each mining claim listed prior to filing this waiver and understand that by filing this form, the undersigned must file an affidavit of assessment work with the Bureau of Land Management (BLM) by the December 30th following the filing of this waiver.
4. The undersigned understand that if the assessment work obligation has not yet come due under 30 U.S.C. 28 (for those claims in their first assessment year only), a notice of intent to hold reciting this condition must be recorded by the December 30th following the filing of this waiver.
5. The undersigned understand that mill and tunnel sites may also be listed on this waiver and be waived from payment of the maintenance fee, and that a notice of intent to hold for these sites is required to be filed with the BLM by the December 30th following the filing of this waiver.
6. The undersigned understand and acknowledge that pursuant to 43 U.S.C. 1212 and 18 U.S.C. 1001, the filing or recording of a false, fictitious, or fraudulent document with the BLM may result in a fine of up to \$250,000, a prison term not to exceed five years, or both.
7. The mining claims, mill or tunnel sites for which this waiver from payment of the maintenance fees is requested are:

CLAIM OR SITE NAME	BLM RECORDATION SERIAL NUMBER
1. Upper Spruce #1	AMC412296
2. Upper Spruce #2	AMC412297
3. Upper Spruce #3	AMC416024 40 acres
4. Upper Spruce #4	AMC413523
5.	
6.	
7.	
8.	
9.	
10.	

The owner(s) (claimants) of the above mining claims and sites are:

Dark Mountain, LLC

(Owner's Name - Please Print)

2005 Dineh Dr.

(Owner's Mailing Address)

*Nick Ball*

(Owner's Signature)

Prescott

AZ

86305

(City)

(State)

(Zip Code)

Nick Ball

(Owner's Name - Please Print)

2005 Dineh Dr.

(Owner's Mailing Address)

*Nick Ball*

(Owner's Signature)

Prescott

AZ

86305

(City)

(State)

(Zip Code)

Chris Ball

(Owner's Name - Please Print)

201 NE Circle

(Owner's Mailing Address)

*Chris Ball*

(Owner's Signature)

Durango

CO

81301

(City)

(State)

(Zip Code)

(Owner's Name - Please Print)

(Owner's Signature)

(Owner's Mailing Address)

(City)

(State)

(Zip Code)

(Continued on page 2)

BY: *[Signature]*

NWV  
9/2/2015  
m

corrected Waiver

Form 3830-2  
(October 2013)

UNITED STATES  
DEPARTMENT OF THE INTERIOR  
BUREAU OF LAND MANAGEMENT

MAINTENANCE FEE WAIVER CERTIFICATION

SEE INSTRUCTIONS ON PAGE 2

116

Ran

413522  
FORM APPROVED  
OMB NO. 1004-0114  
Expires: October 31, 2016

1. This small miner waiver is filed for the assessment year beginning on September 1, 2015 and ending on September 1, 2016.
2. The undersigned and all related parties owned ten or fewer mining claims, mill, or tunnel sites located and maintained on Federal lands in the United States of America on September 1, 2015.
3. The undersigned have performed the assessment work required by law for each mining claim listed prior to filing this waiver and understand that by filing this form, the undersigned must file an affidavit of assessment work with the Bureau of Land Management (BLM) by the December 30th following the filing of this waiver.
4. The undersigned understand that if the assessment work obligation has not yet come due under 30 U.S.C. 28 (for those claims in their first assessment year only), a notice of intent to hold reciting this condition must be recorded by the December 30th following the filing of this waiver.
5. The undersigned understand that mill and tunnel sites may also be listed on this waiver and be waived from payment of the maintenance fee, and that a notice of intent to hold for these sites is required to be filed with the BLM by the December 30th following the filing of this waiver.
6. The undersigned understand and acknowledge that pursuant to 43 U.S.C. 1212 and 18 U.S.C. 1001, the filing or recording of a false, fictitious, or fraudulent document with the BLM may result in a fine of up to \$250,000, a prison term not to exceed five years, or both.
7. The mining claims, mill or tunnel sites for which this waiver from payment of the maintenance fees is requested are:

CLAIM OR SITE NAME	BLM RECORDATION SERIAL NUMBER
1. FINCH TOO	AMC413522
2.	
3.	
4.	
5.	
6.	
7.	
8.	
9.	
10.	

RECEIVED  
BLM ARIZONA OFFICE  
2015 JUL -6 P 2:51  
PHOENIX, ARIZONA

The owner(s) (claimants) of the above mining claims and sites are:

Dark Mountain, LLC

(Owner's Name - Please Print)

2005 Dineh Dr.

(Owner's Mailing Address)

Nick Ball (Agent)

(Owner's Signature)

Prescott

AZ

86305

(City)

(State)

(Zip Code)

(Owner's Name - Please Print)

(Owner's Mailing Address)

(Owner's Signature)

(City)

(State)

(Zip Code)

(Owner's Name - Please Print)

(Owner's Mailing Address)

(Owner's Signature)

(City)

(State)

(Zip Code)

(Owner's Name - Please Print)

(Owner's Mailing Address)

(Owner's Signature)

(City)

(State)

(Zip Code)

(Continued on page 2)

ENTERED  
SEP 02 2015  
BY: [Signature]

RECEIVED  
BLM ARIZONA STATE OFFICE  
2015 OCT 21 P 3:06  
PHOENIX, ARIZONA

NWV  
9/2/2015  
[Signature]

Nick Ball  
2005 Dineh Dr.  
Prescott, AZ 86305

RECEIVED  
BLM AZ STATE OFFICE

2015 OCT 21 P 2:58

PHOENIX, ARIZONA

PHOENIX AZ 852

19 OCT 2015 PM 4 L



U.S. Dept. of Interior  
B.L.M. AZ State Office  
Attn: Pauline Brown  
1 North Central Ave., Ste # 800  
Phoenix, AZ 85004

8500492524 C041



UNITED STATES  
DEPARTMENT OF THE INTERIOR  
BUREAU OF LAND MANAGEMENT

MAINTENANCE FEE WAIVER CERTIFICATION

SEE INSTRUCTIONS ON PAGE 2

116

Ran

413522

FORM APPROVED  
OMB NO. 1004-0114  
Expires: October 31, 2016

1. This small miner waiver is filed for the assessment year beginning on September 1, 2015 and ending on September 1, 2016.
2. The undersigned and all related parties owned ten or fewer mining claims, mill, or tunnel sites located and maintained on Federal lands in the United States of America on September 1, 2015.
3. The undersigned have performed the assessment work required by law for each mining claim listed prior to filing this waiver and understand that by filing this form, the undersigned must file an affidavit of assessment work with the Bureau of Land Management (BLM) by the December 30th following the filing of this waiver.
4. The undersigned understand that if the assessment work obligation has not yet come due under 30 U.S.C. 28 (for those claims in their first assessment year only), a notice of intent to hold reciting this condition must be recorded by the December 30th following the filing of this waiver.
5. The undersigned understand that mill and tunnel sites may also be listed on this waiver and be waived from payment of the maintenance fee, and that a notice of intent to hold for these sites is required to be filed with the BLM by the December 30th following the filing of this waiver.
6. The undersigned understand and acknowledge that pursuant to 43 U.S.C. 1212 and 18 U.S.C. 1001, the filing or recording of a false, fictitious, or fraudulent document with the BLM may result in a fine of up to \$250,000, a prison term not to exceed five years, or both.
7. The mining claims, mill or tunnel sites for which this waiver from payment of the maintenance fees is requested are:

CLAIM OR SITE NAME	BLM RECORDATION SERIAL NUMBER
1. FINCH TOO ✓	AMC413522 20 acres
2.	
3.	
4.	
5.	
6.	
7.	
8.	
9.	
10.	

RECEIVED  
BLM ARIZONA OFFICE  
2015 JUL -6 P 2:51  
PHOENIX, ARIZONA

The owner(s) (claimants) of the above mining claims and sites are:

Dark Mountain, LLC

(Owner's Name - Please Print)

2005 Dineh Dr.

(Owner's Mailing Address)

Stick Ball

(Owner's Signature)

Prescott

(City)

AZ

(State)

86305

(Zip Code)

(Owner's Name - Please Print)

(Owner's Signature)

(Owner's Mailing Address)

(City)

(State)

(Zip Code)

(Owner's Name - Please Print)

(Owner's Signature)

(Owner's Mailing Address)

(City)

(State)

(Zip Code)

(Owner's Name - Please Print)

(Owner's Signature)


(Owner's Mailing Address)

(City)

(State)

(Zip Code)

(Continued on page 2)



NWV  
9/2/2015  
R



UNITED STATES  
DEPARTMENT OF THE INTERIOR  
BUREAU OF LAND MANAGEMENT

MAINTENANCE FEE WAIVER CERTIFICATION

116

Ram

413522

FORM APPROVED  
OMB NO. 1004-0114  
Expires: October 31, 2016

SEE INSTRUCTIONS ON PAGE 2

1. This small miner waiver is filed for the assessment year beginning on September 1, 2015 and ending on September 1, 2016.
2. The undersigned and all related parties owned ten or fewer mining claims, mill, or tunnel sites located and maintained on Federal lands in the United States of America on September 1, 2015.
3. The undersigned have performed the assessment work required by law for each mining claim listed prior to filing this waiver and understand that by filing this form, the undersigned must file an affidavit of assessment work with the Bureau of Land Management (BLM) by the December 30th following the filing of this waiver.
4. The undersigned understand that if the assessment work obligation has not yet come due under 30 U.S.C. 28 (for those claims in their first assessment year only), a notice of intent to hold reciting this condition must be recorded by the December 30th following the filing of this waiver.
5. The undersigned understand that mill and tunnel sites may also be listed on this waiver and be waived from payment of the maintenance fee, and that a notice of intent to hold for these sites is required to be filed with the BLM by the December 30th following the filing of this waiver.
6. The undersigned understand and acknowledge that pursuant to 43 U.S.C. 1212 and 18 U.S.C. 1001, the filing or recording of a false, fictitious, or fraudulent document with the BLM may result in a fine of up to \$250,000, a prison term not to exceed five years, or both.
7. The mining claims, mill or tunnel sites for which this waiver from payment of the maintenance fees is requested are:

CLAIM OR SITE NAME	BLM RECORDATION SERIAL NUMBER
1. FINCH TOO	AMC413522
2.	
3.	
4.	
5.	
6.	
7.	
8.	
9.	
10.	

20 acres

RECEIVED  
BLM RECORDATION OFFICE  
2015 JUL -6 P 2:51  
PHOENIX, ARIZONA

The owner(s) (claimants) of the above mining claims and sites are:

Dark Mountain, LLC

(Owner's Name - Please Print)

2005 Dineh Dr.

(Owner's Mailing Address)

Tick Ball

(Owner's Signature)

Prescott

(City)

AZ

(State)

86305

(Zip Code)

(Owner's Name - Please Print)

(Owner's Mailing Address)

(Owner's Signature)

(City)

(State)

(Zip Code)

(Owner's Name - Please Print)

(Owner's Mailing Address)

(Owner's Signature)

(City)

(State)

(Zip Code)

(Owner's Name - Please Print)

(Owner's Mailing Address)

(Owner's Signature)

(City)

(State)

(Zip Code)

(Continued on page 2)

ENTERED  
SEP 02 2015  
BY: [Signature]

NWV  
9/2/2015  
[Signature]



UNITED STATES  
DEPARTMENT OF THE INTERIOR  
BUREAU OF LAND MANAGEMENT

MAINTENANCE FEE WAIVER CERTIFICATION

116

Ran

413522

FORM APPROVED  
OMB NO. 1004-0114  
Expires: October 31, 2016

SEE INSTRUCTIONS ON PAGE 2

1. This small miner waiver is filed for the assessment year beginning on September 1, 2015 and ending on September 1, 2016.
2. The undersigned and all related parties owned ten or fewer mining claims, mill, or tunnel sites located and maintained on Federal lands in the United States of America on September 1, 2015.
3. The undersigned have performed the assessment work required by law for each mining claim listed prior to filing this waiver and understand that by filing this form, the undersigned must file an affidavit of assessment work with the Bureau of Land Management (BLM) by the December 30th following the filing of this waiver.
4. The undersigned understand that if the assessment work obligation has not yet come due under 30 U.S.C. 28 (for those claims in their first assessment year only), a notice of intent to hold reciting this condition must be recorded by the December 30th following the filing of this waiver.
5. The undersigned understand that mill and tunnel sites may also be listed on this waiver and be waived from payment of the maintenance fee, and that a notice of intent to hold for these sites is required to be filed with the BLM by the December 30th following the filing of this waiver.
6. The undersigned understand and acknowledge that pursuant to 43 U.S.C. 1212 and 18 U.S.C. 1001, the filing or recording of a false, fictitious, or fraudulent document with the BLM may result in a fine of up to \$250,000, a prison term not to exceed five years, or both.
7. The mining claims, mill or tunnel sites for which this waiver from payment of the maintenance fees is requested are:

CLAIM OR SITE NAME	BLM RECORDATION SERIAL NUMBER
1. FINCH TOO	AMC413522
2.	
3.	
4.	
5.	
6.	
7.	
8.	
9.	
10.	

20 acres

RECEIVED  
2015 JUL -6 P 2:51  
PHOENIX, ARIZONA

The owner(s) (claimants) of the above mining claims and sites are:

Dark Mountain, LLC

(Owner's Name - Please Print)

2005 Dineh Dr.

(Owner's Mailing Address)

Stick Ball

(Owner's Signature)

Prescott

(City)

AZ

(State)

86305

(Zip Code)

(Owner's Name - Please Print)

(Owner's Signature)

(Owner's Mailing Address)

(City)

(State)

(Zip Code)

(Owner's Name - Please Print)

(Owner's Signature)

(Owner's Mailing Address)

(City)

(State)

(Zip Code)

(Owner's Name - Please Print)

(Owner's Signature)

(Owner's Mailing Address)

(City)

(State)

(Zip Code)

(Continued on page 2)

ENTERED  
SEP 07 2015  
BY: [Signature]

NWV  
9/2/2015  
[Signature]

## Customer Name Update Screen

System ID:MC

Name: BALL NICK

Lookup

Proprietor #: 2267543

Renumber To:

Category: P - PRIVATE

Address: 2005 W DINEH DR

City: PRESCOTT

State: AZ

Zip: 863053911

☐ UNDELIVERABLE

Email:

Phone: 928-910-0097

Save

Save/Override DataFlux

Delete

Renumber

Customer details successfully saved for Customer Id 2267543

12:11pm duration 00:23:39  
10/19/15 I spoke to Nick B. he will send in the two  
corrected Waivers; he is the Agent for Park Mountain LLC,  
ps

When Recorded Return Document to:

Nick Ball  
2005 W. Dineh Dr  
Prescott, AZ 86305

☐ Check here if this is a change of address.

Telephone: \_\_\_\_\_

E-mail address: \_\_\_\_\_

400317  
413522  
427890  
412296  
416024  
413522

AFFIDAVIT OF PERFORMANCE OF ANNUAL WORK

1. State of Arizona, County of Yavapai ss:  
2. I (Name) Nick Ball  
3. Reside at (Address) 2005 W. Dineh Dr.

City Prescott County Yavapai

State AZ Zip 86305 being duly sworn, depose and say that I am a citizen of the United States, more than eighteen years of age, and that all of the facts set forth in this affidavit, subject to the provisions and penalties of 18 U.S.C. 1001 pertaining to the filing of false, fictitious, or fraudulent statements with the United States, are true and correct according to the best of my knowledge, information and belief.

4. Owner's name and address (If not shown in Items 1-3 above). \_\_\_\_\_

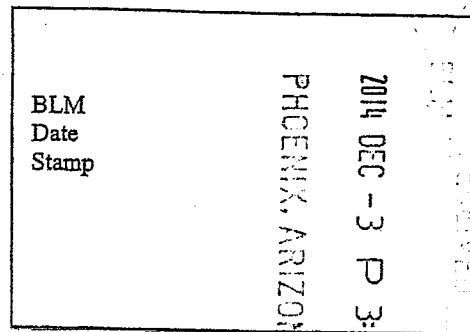
5. That I am personally acquainted with the mining claim(s). The work and improvements were made by and at the expense of the owner(s) of said claim(s). Said contiguous group of claims, listed on this document, are situated in the

Copper Basin (optional) Mining District; Yavapai County, Arizona.

Line No.	AMG NUMBER	CLAIM/SITE NAME	COUNTY RECORDER DATA (If available)	TWP	RNG	SEC
1	400317	Finch		13N	4W	1
2	413522	Finch Too		13N	4W	12
3						
4						
5						
6						

Form: MCF108  
Revised Jan. 2006  
Page 1 of 2

ENTERED  
DEC 05 2014  
BY: RAM



7					
8					
9					
10					

6. That between the dates starting at 12 o'clock noon on September 1, 20 13 and ending at 12 o'clock noon on September 1, 20 14 at least \$ 390.00 dollars worth of work and improvements were done and performed upon said claim(s) or upon one or more of a contiguous group of claims for the benefit of all, wholly or partly outside of a contiguous group of claims for the benefit of all, not including the location work.

7. That the following persons were employed to perform the work and improvements described herein: \_\_\_\_\_

Nick Ball

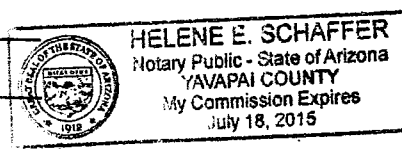
8. That the work and improvements performed were: Maintenance of access road/trail to claims. Collection and removal of trash left by others. Mineral exploration including excavation by hand. Tools and equipment essential to the development of the claims.

9. Dated: 12/2/14 Signature: Nick Ball

SUBSCRIBED AND SWORN TO before me, a Notary Public, this 2 day of December 20 14

By: Nick Ball

Notary Public Helene E Schaffer



My Commission Expires \_\_\_\_\_

Bureau of Land Management  
Arizona State Office  
[www.az.blm.gov](http://www.az.blm.gov)

No. of Claims: <u>2</u> x \$10 = <u>20-</u>
Check No.: <u>2009</u> Init. <u>ASL</u>
Receipt No.: <u>3183064</u>
For BLM Use Only

Form: MCF108  
Revised Jan. 2006  
Page 2 of 2

When Recorded Return Document: ☐

NICK BALL  
2005 W Dineh Dr.  
Prescott, AZ 86305

☐ Check here if this is a change of address.

Telephone: \_\_\_\_\_

E-mail address: \_\_\_\_\_

### AFFIDAVIT OF PERFORMANCE OF ANNUAL WORK

1. State of Arizona, County of Yavapai ss:  
2. I (Name) Nick Ball  
3. Reside at (Address) 2005 W Dineh Dr.

City Prescott County Yavapai

State AZ Zip 86305 being duly sworn, depose and say that I am a citizen of the United States, more than eighteen years of age, and that all of the facts set forth in this affidavit, subject to the provisions and penalties of 18 U.S.C. 1001 pertaining to the filing of false, fictitious, or fraudulent statements with the United States, are true and correct according to the best of my knowledge, information and belief.


4. Owner's name and address (if not shown in Items 1-3 above). \_\_\_\_\_

5. That I am personally acquainted with the mining claim(s). The work and improvements were made by and at the expense of the owner(s) of said claim(s). Said contiguous group of claims, listed on this document, are situated in the

Eureka (optional) Mining District; Yavapai County, Arizona.

Line No.	AMC NUMBER	CLAIM/SITE NAME	COUNTY RECORDER DATA (If available)	TWP	RNG	SEC
1	427890	Arrastra Mtn. #1		13N	10W	12
2	427891	Arrastra Mtn. #2		13N	10W	12
3	427892	Arrastra Mtn. #3		13N	10W	12
4						
5						
6						

Form: MCF108  
Revised Jan. 2006  
Page 1 of 2




BLM  
Date  
Stamp

PHOENIX, ARIZONA

2014 DEC - 3 P 3:02

RECEIVED





7						
8						
9						
10						

6. That between the dates starting at 12 o'clock noon on September 1, 20 14 at least \$ 390.00 dollars worth of work and improvements were done and performed upon said claim(s) or upon one or more of a contiguous group of claims for the benefit of all, wholly or partly outside of a contiguous group of claims for the benefit of all, not including the location work.

7. That the following persons were employed to perform the work and improvements described herein: Nick Ball

8. That the work and improvements performed were: Collection and removal of trash left by others. Tools and equipment essential to the development of the claims. Mineral exploration, including excavation by hand.

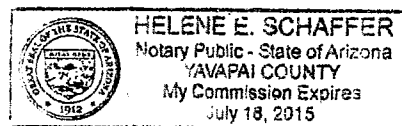
9. Dated: 12/2/14 Signature: Nick Ball

SUBSCRIBED AND SWORN TO before me, a Notary Public, this 2 day of December 20 14

By: Nick Ball

Notary Public Helene E Schaffer

My Commission Expires \_\_\_\_\_



Bureau of Land Management  
Arizona State Office  
[www.az.blm.gov](http://www.az.blm.gov)

No. of Claims: 3 x \$10 = 30.00

Check No.: 2009 Init. HL

Receipt No.: 3183066

For BLM Use Only

Form: MCF108

Revised Jan. 2006

Page 2 of 2

This form is available from the Arizona Department of Mines & Mineral Resources and may be reproduced.

When Recorded Return Document to:

Nick Ball  
2005 W Dineh Dr.  
Prescott, AZ 86305

☐ Check here if this is a change of address.

Telephone: \_\_\_\_\_

E-mail address: \_\_\_\_\_

### AFFIDAVIT OF PERFORMANCE OF ANNUAL WORK

1. State of Arizona, County of Yavapai ss:

2. I (Name) Nick Ball

3. Reside at (Address) 2005 W. Dineh Dr.

City Prescott County Yavapai

State AZ Zip 86305 being duly sworn, depose and say that I am a citizen of the United States, more than eighteen years of age, and that all of the facts set forth in this affidavit, subject to the provisions and penalties of 18 U.S.C. 1001 pertaining to the filing of false, fictitious, or fraudulent statements with the United States, are true and correct according to the best of my knowledge, information and belief.

4. Owner's name and address (If not shown in Items 1-3 above). \_\_\_\_\_

5. That I am personally acquainted with the mining claim(s). The work and improvements were made by and at the expense of the owner(s) of said claim(s). Said contiguous group of claims, listed on this document, are situated in the


Copper Basin (optional) Mining District; Yavapai County, Arizona.

Line No.	AMC NUMBER	CLAIM/SITE NAME	COUNTY RECORDER DATA (if available)	TWP	RNG	SEC
1	412296	Upper Spruce #1		14 N	3 W	30
2	412297	Upper Spruce #2		14 N	3 W	29/30
3	416024	Upper Spruce #3		14 N	3 W	29/32
4	413523	Upper Spruce #4		14 N	3 W	29/32
5	416025	Upper Spruce #5		14 N	3 W	32
6						

Form: MCF108

Revised Jan. 2006

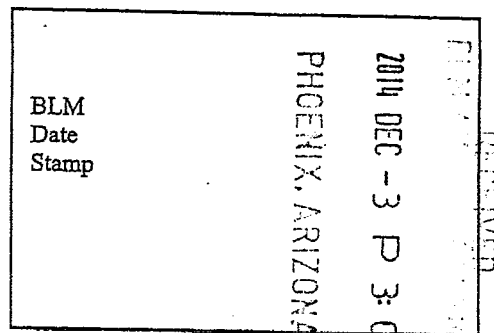
Page 1 of 2



BLM  
Date  
Stamp

PHOENIX, ARIZONA

2014 DEC -3 P 3:02



7						
8						
9						
10						

6. That between the dates starting at 12 o'clock noon on September 1, 20 13 and ending at 12 o'clock noon on September 1, 20 14 at least \$ 590.00 dollars worth of work and improvements were done and performed upon said claim(s) or upon one or more of a contiguous group of claims for the benefit of all, wholly or partly outside of a contiguous group of claims for the benefit of all, not including the location work.

7. That the following persons were employed to perform the work and improvements described herein: \_\_\_\_\_

Nick Ball, Chris Ball

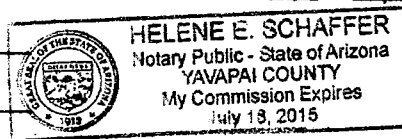
8. That the work and improvements performed were: Maintenance of access road / trail to claims. Collection and removal of trash left by others. Mineral exploration, including excavation tools and equipment essential to development of claims, by hand.

9. Dated: 12/2/14 Signature: Nick Ball

SUBSCRIBED AND SWORN TO before me, a Notary Public, this 2 day of December 2014

By: Nick Ball

Notary Public Helene E Schaffer




My Commission Expires \_\_\_\_\_

Bureau of Land Management  
Arizona State Office  
[www.az.blm.gov](http://www.az.blm.gov)

No. of Claims: 5 x \$10 = \$50.00  
Check No.: 2009 Init. ASV  
Receipt No.: 3183066  
For BLM Use Only

**CERTIFIED MAIL™**

Nick Ball  
2005 Dineh Dr.  
Prescott, AZ 86305



7011 3500 0003 3494 8321



1022



85004

U.S. POSTAGE  
PAID  
PRESCOTT, AZ  
86301  
DEC 02, 14  
AMOUNT

**\$6.49**

00113905-02

RETURN RECEIPT  
REQUESTED

RECEIVED  
CLM AZ STATE OFFICE

2014 DEC -3 P 2:22


PHOENIX, ARIZONA

*B L M*  
*AZ State Office*  
*One North Central Ave.*  
*Suite 800*  
*Phoenix, AZ 85004-4427*

85004442700



**United States Department of the Interior**  
**Bureau of Land Management**  
 LANDS/RECREATION & PLANNING  
 ONE N CENTRAL AVE  
 PHOENIX, AZ 85004 -2203  
 Phone: 602-417-9200



No:

3183066

Transaction #: 3276107

Date of Transaction: 12/04/2014

CUSTOMER:

NICK BALL  
 2005 W DINEH DR  
 PRESCOTT, AZ 86305-3911 US

LINE #	QTY	DESCRIPTION	REMARKS	UNIT PRICE	TOTAL
1	1.00	LOCATABLE MINERALS / MINING CLAIMS- NOT NEW-UNADJUD, ONE AUTH NO. ONLY / MINING CLAIM MONEY RECEIVED CASES: AMC400317/\$100.00	POL (10) 2014	- n/a -	100.00
<b>TOTAL:</b>					<b>\$100.00</b>

## PAYMENT INFORMATION

1	AMOUNT:	100.00	POSTMARKED:	N/A
	TYPE:	CHECK	RECEIVED:	12/02/2014
	CHECK NO:	2009		
	NAME:	BALL, WILLIAM N 2005 W DINEH DR PRESCOTT AZ 86305-3911 US		

## REMARKS

This receipt was generated by the automated BLM Collections and Billing System and is a paper representation of a portion of the official electronic record contained therein.



When Recorded Return Document to:

400317  
413522  
427890  
412296  
416024  
413522

Nick Ball  
2005 W. Dineh Dr.  
Prescott, AZ 86305

☐ Check here if this is a change of address.

Telephone: \_\_\_\_\_

E-mail address: \_\_\_\_\_

# AFFIDAVIT OF PERFORMANCE OF ANNUAL WORK

1. State of Arizona, County of Yavapai ss:

2. I (Name) Nick Ball

3. Reside at (Address) 2005 W. Dineh Dr.

City Prescott County Yavapai

State AZ Zip 86305 being duly sworn, depose and say that I am a citizen of the United States, more than eighteen years of age, and that all of the facts set forth in this affidavit, subject to the provisions and penalties of 18 U.S.C. 1001 pertaining to the filing of false, fictitious, or fraudulent statements with the United States, are true and correct according to the best of my knowledge, information and belief.

4. Owner's name and address (If not shown in Items 1-3 above). \_\_\_\_\_

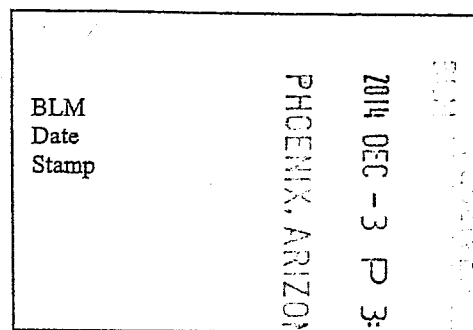
5. That I am personally acquainted with the mining claim(s). The work and improvements were made by and at the expense of the owner(s) of said claim(s). Said contiguous group of claims, listed on this document, are situated in the

Copper Basin (optional) Mining District; Yavapai County, Arizona.

Line No.	AMC NUMBER	CLAIM/SITE NAME	COUNTY RECORDER DATA (If available)	TWP	RNG	SEC
1	400317	Finch		13N	4W	1
2	413522	Finch Too		13N	4W	12
3						
4						
5						
6						

ENTERED  
DEC 05 2014  
BY: RAM

Form: MCF108  
Revised Jan. 2006  
Page 1 of 2



7						
8						
9						
10						

6. That between the dates starting at 12 o'clock noon on September 1, 20 13 and ending at 12 o'clock noon on September 1, 20 14 at least \$ 390.00 dollars worth of work and improvements were done and performed upon said claim(s) or upon one or more of a contiguous group of claims for the benefit of all, wholly or partly outside of a contiguous group of claims for the benefit of all, not including the location work.

7. That the following persons were employed to perform the work and improvements described herein: \_\_\_\_\_

Nick Ball

8. That the work and improvements performed were: Maintenance of access road/trail to claims. Collection and removal of trash left by others. Mineral exploration including excavation by hand. Tools and equipment essential to the development of the claims.


9. Dated: 12/2/14 Signature: Nick Ball

SUBSCRIBED AND SWORN TO before me, a Notary Public, this 2 day of December 20 14

By: Nick Ball

Notary Public Helene E Schaffer

My Commission Expires \_\_\_\_\_



Bureau of Land Management  
Arizona State Office  
[www.az.blm.gov](http://www.az.blm.gov)

No. of Claims: 2 x \$10 = 20-  
Check No.: 2009 Init. ASL  
Receipt No.: 3183064  
For BLM Use Only

Form: MCF108  
Revised Jan. 2006  
Page 2 of 2

When Recorded Return Document to:

NICK BALL  
2005 W Dineh Dr.  
Prescott, AZ 86305

☐ Check here if this is a change of address.

Telephone: \_\_\_\_\_

E-mail address: \_\_\_\_\_

**AFFIDAVIT OF PERFORMANCE OF ANNUAL WORK**

1. State of Arizona, County of Yavapai ss:

2. I (Name) Nick Ball

3. Reside at (Address) 2005 W Dineh Dr.

City Prescott County Yavapai

State AZ Zip 86305 being duly sworn, depose and say that I am a citizen of the United States, more than eighteen years of age, and that all of the facts set forth in this affidavit, subject to the provisions and penalties of 18 U.S.C. 1001 pertaining to the filing of false, fictitious, or fraudulent statements with the United States, are true and correct according to the best of my knowledge, information and belief.

4. Owner's name and address (If not shown in Items 1-3 above): \_\_\_\_\_

5. That I am personally acquainted with the mining claim(s). The work and improvements were made by and at the expense of the owner(s) of said claim(s). Said contiguous group of claims, listed on this document, are situated in the


Eureka (optional) Mining District; Yavapai County, Arizona.

Line No.	AMC NUMBER	CLAIM/SITE NAME	COUNTY RECORDER DATA (If available)	TWP	RNG	SEC
1	427890	Arrastra Mtn. #1		13N	10W	12
2	427891	Arrastra Mtn. #2		13N	10W	12
3	427892	Arrastra Mtn. #3		13N	10W	12
4						
5						
6						

Form: MCF108

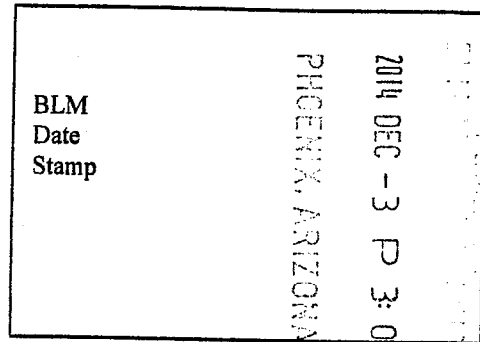
Revised Jan. 2006

Page 1 of 2



BLM  
Date  
Stamp

RECEIVED  
2014 DEC - 3 P 3:02  
PHOENIX, ARIZONA



7						
8						
9						
10						

6. That between the dates starting at 12 o'clock noon on September 1, 20 13 and ending at 12 o'clock noon on September 1, 20 14 at least \$ 390.00 dollars worth of work and improvements were done and performed upon said claim(s) or upon one or more of a contiguous group of claims for the benefit of all, wholly or partly outside of a contiguous group of claims for the benefit of all, not including the location work.

7. That the following persons were employed to perform the work and improvements described herein: Nick Ball

8. That the work and improvements performed were: Collection and removal of trash left by others. Tools and equipment essential to the development of the claims. Mineral exploration, including excavation by hand.

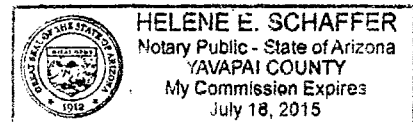
9. Dated: 12/2/14 Signature: Nick Ball

SUBSCRIBED AND SWORN TO before me, a Notary Public, this 2 day of December 20 14

By: Nick Ball

Notary Public Helene E Schaffer

My Commission Expires \_\_\_\_\_



Bureau of Land Management  
Arizona State Office  
[www.az.blm.gov](http://www.az.blm.gov)

No. of Claims: 3 x \$10 = 30.00

Check No.: 2009 Init. AS

Receipt No.: 3183066

For BLM Use Only

Form: MCF108

Revised Jan. 2006

Page 2 of 2

This form is available from the Arizona Department of Mines & Mineral Resources and may be reproduced.

When Recorded Return Document to:

Nick Ball  
2005 W Dineh Dr.  
Prescott, AZ 86305

☐ Check here if this is a change of address.

Telephone: \_\_\_\_\_

E-mail address: \_\_\_\_\_

# AFFIDAVIT OF PERFORMANCE OF ANNUAL WORK

1. State of Arizona, County of Yavapai ss:

2. I (Name) Nick Ball

3. Reside at (Address) 2005 W. Dineh Dr.

City Prescott County Yavapai

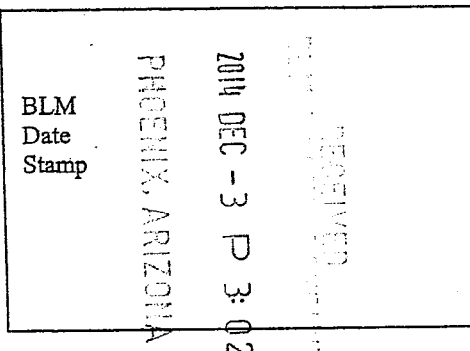
State AZ Zip 86305 being duly sworn, depose and say that I am a citizen of the United States, more than eighteen years of age, and that all of the facts set forth in this affidavit, subject to the provisions and penalties of 18 U.S.C. 1001 pertaining to the filing of false, fictitious, or fraudulent statements with the United States, are true and correct according to the best of my knowledge, information and belief.

4. Owner's name and address (If not shown in Items 1-3 above). \_\_\_\_\_


5. That I am personally acquainted with the mining claim(s). The work and improvements were made by and at the expense of the owner(s) of said claim(s). Said contiguous group of claims, listed on this document, are situated in the

Copper Basin (optional) Mining District; Yavapai County, Arizona.

Line No.	AMC NUMBER	CLAIM/SITE NAME	COUNTY RECORDER DATA (if available)	TWP	RNG	SEC
1	412296	Upper Spruce #1		14 N	3 W	30
2	412297	Upper Spruce #2		14 N	3 W	29/30
3	416024	Upper Spruce #3		14 N	3 W	29/32
4	413523	Upper Spruce #4		14 N	3 W	29/32
5	416025	Upper Spruce #5		14 N	3 W	32
6						



Form: MCF108  
Revised Jan. 2006  
Page 1 of 2





BLM Date Stamp	PHOENIX, ARIZONA	2014 DEC - 3 P 3:02	RECEIVED
----------------------	------------------	---------------------	----------

7						
8						
9						
10						

6. That between the dates starting at 12 o'clock noon on September 1, 20 13 and ending at 12 o'clock noon on September 1, 20 14 at least \$ 590.00 dollars worth of work and improvements were done and performed upon said claim(s) or upon one or more of a contiguous group of claims for the benefit of all, wholly or partly outside of a contiguous group of claims for the benefit of all, not including the location work.

7. That the following persons were employed to perform the work and improvements described herein: \_\_\_\_\_

Nick Ball, Chris Ball

8. That the work and improvements performed were: Maintenance of access road / trail to claims. Collection and removal of trash left by others. Mineral exploration including excavation tools and equipment essential to development of claims by hand.

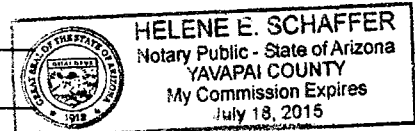
9. Dated: 12/2/14 Signature: Nick Ball

SUBSCRIBED AND SWORN TO before me, a Notary Public, this 2 day of December 2014

By: Nick Ball

Notary Public Helene E Schaffer

My Commission Expires \_\_\_\_\_



Bureau of Land Management  
Arizona State Office  
[www.az.blm.gov](http://www.az.blm.gov)

No. of Claims: 5 x \$10 = \$50.00  
Check No.: 2009 Init. MS  
Receipt No.: 3183066  
For BLM Use Only

Form: MCF108  
Revised Jan. 2006  
Page 2 of 2

This form is available from the Arizona Department of Mines & Mineral Resources and may be reproduced.

**CERTIFIED MAIL™**

Nick Ball  
2005 Dineh Dr.  
Prescott, AZ 86305



7011 3500 0003 3494 8321



1022



85004

U.S. POSTAGE  
PAID  
PRESCOTT, AZ  
86301  
DEC 02, 12

AMOUNT

**\$6.49**

00113905-02

**RETURN RECEIPT  
REQUESTED**

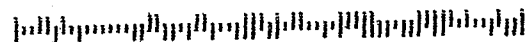
RECEIVED  
CLM AZ STATE OFFICE

2014 DEC -3 P 2


PHOENIX, ARIZONA

*B L M  
AZ State Office  
One North Central Ave.  
Suite 800  
Phoenix, AZ 85004-4427*

85004442700



**United States Department of the Interior**  
**Bureau of Land Management**  
 LANDS/RECREATION & PLANNING  
 ONE N CENTRAL AVE  
 PHOENIX, AZ 85004 -2203  
 Phone: 602-417-9200



No:

3183066

Transaction #: 3276107

Date of Transaction: 12/04/2014

CUSTOMER:

NICK BALL  
 2005 W DINEH DR  
 PRESCOTT, AZ 86305-3911 US

LINE #	QTY	DESCRIPTION	REMARKS	UNIT PRICE	TOTAL
1	1.00	LOCATABLE MINERALS / MINING CLAIMS- NOT NEW-UNADJUD, ONE AUTH NO. ONLY / MINING CLAIM MONEY RECEIVED CASES: AMC400317/\$100.00	POL (10) 2014	- n/a -	100.00
<b>TOTAL:</b>					<b>\$100.00</b>

PAYMENT INFORMATION					
1	AMOUNT:	100.00		POSTMARKED:	N/A
	TYPE:	CHECK		RECEIVED:	12/02/2014
	CHECK NO:	2009			
	NAME:	BALL, WILLIAM N 2005 W DINEH DR PRESCOTT AZ 86305-3911 US			

REMARKS

This receipt was generated by the automated BLM Collections and Billing System and is a paper representation of a portion of the official electronic record contained therein.

UNITED STATES  
DEPARTMENT OF THE INTERIOR  
BUREAU OF LAND MANAGEMENT

MAINTENANCE FEE WAIVER CERTIFICATION

SEE INSTRUCTIONS ON PAGE 2

1084

416024  
FORM APPROVED  
OMB NO. 1004-0114  
Expires: October 31, 2016  
413522

1. This small miner waiver is filed for the assessment year beginning on September 1, 2014 and ending on September 1, 2015. 412296
2. The undersigned and all related parties owned ten or fewer mining claims, mill, or tunnel sites located and maintained on Federal lands in the United States of America on September 1, 2014.
3. The undersigned have performed the assessment work required by law for each mining claim listed prior to filing this waiver and understand that by filing this I the undersigned must file an affidavit of assessment work with the Bureau of Land Management (BLM) by the December 30th following the filing of this waiver.
4. The undersigned understand that if the assessment work obligation has not yet come due under 30 U.S.C. 28 (for those claims in their first assessment year only a notice of intent to hold reciting this condition must be recorded by the December 30th following the filing of this waiver.
5. The undersigned understand that mill and tunnel sites may also be listed on this waiver and be waived from payment of the maintenance fee, and that a notice of intent to hold for these sites is required to be filed with the BLM by the December 30th following the filing of this waiver.
6. The undersigned understand and acknowledge that pursuant to 43 U.S.C. 1212 and 18 U.S.C. 1001, the filing or recording of a false, fictitious, or fraudulent document with the BLM may result in a fine of up to \$250,000, a prison term not to exceed five years, or both.
7. The mining claims, mill or tunnel sites for which this waiver from payment of the maintenance fees is requested are:

CLAIM OR SITE NAME	BLM RECORDATION SERIAL NUMBER
1. <u>Upper Spruce #1</u>	<u>AMC 412296</u> ✓
2. <u>Upper Spruce #2</u>	<u>AMC 412297</u>
3. <u>Upper Spruce #3</u>	<u>AMC 416024</u>
4. <u>Upper Spruce #4</u>	<u>AMC 413523</u>
5. <u><del>Upper Spruce #5</del></u>	<u><del>AMC 416025</del></u>
6.	
7.	
8.	
9.	
10.	

The owner(s) (claimants) of the above mining claims and sites are:

Nick Ball  
(Owner's Name - Please Print)  
2005 Dineh Dr.  
(Owner's Mailing Address)

Nick Ball  
(Owner's Signature)  
Prescott AZ 86305  
(City) (State) (Zip Code)

Chris Ball  
(Owner's Name - Please Print)  
201 NE Circle  
(Owner's Mailing Address)

Chris Ball  
(Owner's Signature)  
Durango CO 81301  
(City) (State) (Zip Code)

Dark Mountain, LLC  
(Owner's Name - Please Print)  
2005 Dineh Dr.  
(Owner's Mailing Address)

Nick Ball (Agent)  
(Owner's Signature)  
Prescott AZ 86305  
(City) (State) (Zip Code)

(Owner's Name - Please Print)  
  
(Owner's Mailing Address)

(Owner's Signature)  
SEP 8 2014 NW AZ 86305  
(City) (State) (Zip Code)  
BY: RE 9-10-14



UNITED STATES  
DEPARTMENT OF THE INTERIOR  
BUREAU OF LAND MANAGEMENT

MAINTENANCE FEE WAIVER CERTIFICATION

SEE INSTRUCTIONS ON PAGE 2

1048

AMC 413522  
427890

fm

FORM APPROVED  
OMB NO. 1004-0114  
Expires: October 31, 2016

1. This small miner waiver is filed for the assessment year beginning on September 1, 2014 and ending on September 1, 2015.
2. The undersigned and all related parties owned ten or fewer mining claims, mill, or tunnel sites located and maintained on Federal lands in the United States of America on September 1, 2014.
3. The undersigned have performed the assessment work required by law for each mining claim listed prior to filing this waiver and understand that by filing this the undersigned must file an affidavit of assessment work with the Bureau of Land Management (BLM) by the December 30th following the filing of this waiver.
4. The undersigned understand that if the assessment work obligation has not yet come due under 30 U.S.C. 28 (for those claims in their first assessment year only a notice of intent to hold reciting this condition must be recorded by the December 30th following the filing of this waiver.
5. The undersigned understand that mill and tunnel sites may also be listed on this waiver and be waived from payment of the maintenance fee, and that a notice of intent to hold for these sites is required to be filed with the BLM by the December 30th following the filing of this waiver.
6. The undersigned understand and acknowledge that pursuant to 43 U.S.C. 1212 and 18 U.S.C. 1001, the filing or recording of a false, fictitious, or fraudulent document with the BLM may result in a fine of up to \$250,000, a prison term not to exceed five years, or both.
7. The mining claims, mill or tunnel sites for which this waiver from payment of the maintenance fees is requested are:

CLAIM OR SITE NAME	BLM RECORDATION SERIAL NUMBER
1. <u>Finch Too</u>	<u>AMC 413522</u>
2.	
3.	
4.	
5.	
6.	
7.	
8.	
9.	
10.	

RECEIVED  
BLM AZ STATE OFFICE  
2014 JUN 30 P 3:07  
PHOENIX, ARIZONA

The owner(s) (claimants) of the above mining claims and sites are:

Dark Mountain, LLC  
(Owner's Name - Please Print)  
2005 Dineen Dr.  
(Owner's Mailing Address)

Nick Ball (Agent)  
(Owner's Signature)  
Prescott AZ 86305  
(City) (State) (Zip Code)

(Owner's Name - Please Print)

(Owner's Signature)

(Owner's Mailing Address)

(City) (State) (Zip Code)

(Owner's Name - Please Print)

(Owner's Signature)

(Owner's Mailing Address)

(City) (State) (Zip Code)

(Owner's Name - Please Print)

(Owner's Signature)

(Owner's Mailing Address)

(City) (State) (Zip Code)

ENTERED  
JUL 01 2014  
BY: fm



UNITED STATES  
DEPARTMENT OF THE INTERIOR  
BUREAU OF LAND MANAGEMENT

MAINTENANCE FEE WAIVER CERTIFICATION

FORM APPROVED  
OMB NO. 1004-0114  
Expires: October 31, 2016

SEE INSTRUCTIONS ON PAGE 2

1. This small miner waiver is filed for the assessment year beginning on September 1, 2014 and ending on September 1, 2015.
2. The undersigned and all related parties owned ten or fewer mining claims, mill, or tunnel sites located and maintained on Federal lands in the United States of America on September 1, 2014.
3. The undersigned have performed the assessment work required by law for each mining claim listed prior to filing this waiver and understand that by filing this waiver the undersigned must file an affidavit of assessment work with the Bureau of Land Management (BLM) by the December 30th following the filing of this waiver.
4. The undersigned understand that if the assessment work obligation has not yet come due under 30 U.S.C. 28 (for those claims in their first assessment year only) a notice of intent to hold reciting this condition must be recorded by the December 30th following the filing of this waiver.
5. The undersigned understand that mill and tunnel sites may also be listed on this waiver and be waived from payment of the maintenance fee, and that a notice of intent to hold for these sites is required to be filed with the BLM by the December 30th following the filing of this waiver.
6. The undersigned understand and acknowledge that pursuant to 43 U.S.C. 1212 and 18 U.S.C. 1001, the filing or recording of a false, fictitious, or fraudulent document with the BLM may result in a fine of up to \$250,000, a prison term not to exceed five years, or both.
7. The mining claims, mill or tunnel sites for which this waiver from payment of the maintenance fees is requested are:

CLAIM OR SITE NAME	BLM RECORDATION SERIAL NUMBER
1. <u>Arrastra Mtn. #1</u>	<u>AMC 427890</u>
2. <u>Arrastra Mtn. #2</u>	<u>AMC 427891</u>
3. <u>Arrastra Mtn. #3</u>	<u>AMC 427892</u>
4.	
5.	
6.	
7.	
8.	
9.	
10.	

RECEIVED  
BLM AZ STATE OFFICE  
2014 JUN 30 P 3:08  
PHOENIX, ARIZONA

The owner(s) (claimants) of the above mining claims and sites are:

Nick Ball

(Owner's Name - Please Print)

2005 Dineh Dr.

(Owner's Mailing Address)

Nick Ball

(Owner's Signature)

Prescott

(City)

AZ

(State)

86305

(Zip Code)

(Owner's Name - Please Print)

(Owner's Signature)

(Owner's Mailing Address)

(City)

(State)

(Zip Code)

(Owner's Name - Please Print)

(Owner's Signature)

(Owner's Mailing Address)

(City)

(State)

(Zip Code)

(Owner's Name - Please Print)

(Owner's Signature)

(Owner's Mailing Address)

(City)

(State)

(Zip Code)

Nick Ball  
2005 Dineh Dr.  
Prescott, AZ 86305


RECEIVED  
BLM AZ STATE OFFICE

2014 JUN 30 P 2:58

PHOENIX, ARIZONA


PHOENIX AZ 852

27 JUN 2014 PM 6:1



U.S. Dept. of Interior  
B.L.M. AZ Office  
One North Central Ave.  
Suite 800  
Phoenix, AZ 85004-4427

•85004442700



07/01/2014

Arizona Corporation Commission  
State of Arizona Public Access System

10:53 AM

## Jump To...

[Scanned Documents](#)

## Corporate Inquiry

File Number: L-1721751-7

[Check Corporate Status](#)

Corp. Name: DARK MOUNTAIN, LLC

## Domestic Address

2005 W DINEH DR

PRESCOTT, AZ 86305

## Statutory Agent Information

Agent Name: NICK BALL

## Agent Mailing/Physical Address:

2005 W DINEH DR

PRESCOTT, AZ 86305

Agent Status: APPOINTED 11/22/2011

Agent Last Updated: 11/23/2011

## Additional Corporate Information

Corporation Type: DOMESTIC L.L.C.

Business Type:

Incorporation Date: 11/22/2011

Corporate Life Period: PERPETUAL

Domicile: ARIZONA

County: YAVAPAI

Approval Date: 11/23/2011

Original Publish Date:

## Manager/Member Information

NICK BALL

MEMBER

2005 W DINEH DR

PRESCOTT, AZ 86305

Date of Taking Office: 11/22/2011

Last Updated: 11/23/2011

CHRIS BALL

MEMBER

2005 W DINEH DR

PRESCOTT, AZ 86305

Date of Taking Office: 11/22/2011

Last Updated: 11/23/2011

## Scanned Documents

(Click on gray button - if present - to view document - will open in a new window.)

(If gray button is not present, please check back later.)

03676769	ARTICLES OF ORGANIZATION	11/22/2011

[Back To Top](#)

- [Corporate Name Search Instructions](#)
- [General Web Site Usage Instructions](#)
- [STARPAS Main Menu](#)
- [A.C.C. Corporations Division Main Page](#)
- [Arizona Corporation Commission Home Page](#)



When Recorded Return Document to:

Nick Ball  
2005 W. Dineh Dr.  
Prescott, AZ 86305

B: 4990 P: 986

2013-0062428

Leslie M. Hoffman

NICK BALL

1/06/2013 02:15:42 PM

ADL

Page: 1 of 2

OFFICIAL RECORDS OF YAVAPAI COUNTY \$15.00



AMC 412296

416024

413522

400317

☐ Check here if this is a change of address.

Telephone: \_\_\_\_\_

E-mail address: \_\_\_\_\_

### AFFIDAVIT OF PERFORMANCE OF ANNUAL WORK

1. State of Arizona, County of Yavapai ss:

2. I (Name) Nick Ball

3. Reside at (Address) 2005 W. Dineh Dr

City Prescott County Yavapai

State AZ zip 86305 being duly sworn, depose and say that I am a citizen of the United States, more than eighteen years of age, and that all of the facts set forth in this affidavit, subject to the provisions and penalties of 18 U.S.C. 1001 pertaining to the filing of false, fictitious, or fraudulent statements with the United States, are true and correct according to the best of my knowledge, information and belief.

4. Owner's name and address (If not shown in Items 1-3 above): \_\_\_\_\_

BLM  
Date  
Stamp

RECEIVED  
BLM AZ STATE OFFICE  
2013 NOV 22 PM 2:56  
PHOENIX, ARIZONA

5. That I am personally acquainted with the mining claim(s). The work and improvements were made by and at the expense of the owner(s) of said claim(s). Said contiguous group of claims, listed on this document, are situated in the

Copper Basin (optional) Mining District; Yavapai County, Arizona.

Line No.	AMC NUMBER	CLAIM/SITE NAME	COUNTY RECORDER DATA (If available)	TWP	RNG	SEC
1	412296	Upper Spruce #1		14 N	3 W	30
2	412297	Upper Spruce #2		14 N	3 W	29/30
3	416024	Upper Spruce #3		14 N	3 W	29/32
4	413523	Upper Spruce #4		14 N	3 W	29/32
5	416025	Upper Spruce #5		14 N	3 W	32
6						

ENTERED  
NOV 26 2013  
BY: LM

Form: MCF108  
Revised Jan. 2006  
Page 1 of 2



RECEIVED  
BLM STATE OFFICE  
PHOENIX, ARIZONA  
JAN 22 PM 2:56  
BLM  
Date  
Stamp

7						
8						
9						
10						

6. That between the dates starting at 12 o'clock noon on September 1, 20 12 and ending at 12 o'clock noon on September 1, 20 13 at least \$ 2075 dollars worth of work and improvements were done and performed upon said claim(s) or upon one or more of a contiguous group of claims for the benefit of all, wholly or partly outside of a contiguous group of claims for the benefit of all, not including the location work.

7. That the following persons were employed to perform the work and improvements described herein: Nick Ball, Cathy Korte

8. That the work and improvements performed were: Mineral exploration, including excavation by hand. Maintenance of access trail and road. Removal of trash left by others. Equipment essential to the development of the claims. Prior affidavit of labor did not include equipment.

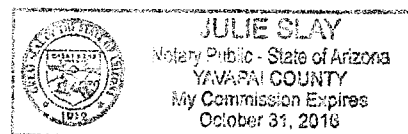
9. Dated: 11/06/13 Signature: Nick Ball

SUBSCRIBED AND SWORN TO before me, a Notary Public, this 16th day of November 20 13

By: Nick Ball

Notary Public [Signature]

My Commission Expires Oct. 31, 2014



Bureau of Land Management  
Arizona State Office  
[www.az.blm.gov](http://www.az.blm.gov)

No. of Claims: 5 x \$10 = \$50.00  
Check No.: 1971 Init. OK  
Receipt No.: 2916787  
For BLM Use Only

When Recorded Return Document to.

B: 4990 P: 985 11/06/2013 02:15:42 PM ADL  
2013-0062427 Page: 1 of 2  
Leslie M. Hoffman  
OFFICIAL RECORDS OF YAVAPAI COUNTY \$15.00  
NICK BALL



Nick Ball  
2005 W. Dineh Dr.  
Prescott, AZ 86305

☐ Check here if this is a change of address.

Telephone: \_\_\_\_\_

E-mail address: \_\_\_\_\_

### AFFIDAVIT OF PERFORMANCE OF ANNUAL WORK

1. State of Arizona, County of Yavapai ss:  
2. I (Name) Nick Ball  
3. Reside at (Address) 2005 W. Dineh Dr.

City Prescott County Yavapai

State AZ Zip 86305 being duly sworn, depose and say that I am a citizen of the United States, more than eighteen years of age, and that all of the facts set forth in this affidavit, subject to the provisions and penalties of 18 U.S.C. 1001 pertaining to the filing of false, fictitious, or fraudulent statements with the United States, are true and correct according to the best of my knowledge, information and belief.

4. Owner's name and address (If not shown in Items 1-3 above). \_\_\_\_\_

5. That I am personally acquainted with the mining claim(s). The work and improvements were made by and at the expense of the owner(s) of said claim(s). Said contiguous group of claims, listed on this document, are situated in the

Copper Basin (optional) Mining District; Yavapai County, Arizona.

Line No.	AMC NUMBER	CLAIM/SITE NAME	COUNTY RECORDER DATA (If available)	TWP	RNG	SEC
1	400317	Finch		13N	4W	1
2	413522	Finch Too		13N	4W	12
3						
4						
5						
6						

Form: MCF108  
Revised Jan. 2006  
Page 1 of 2

ENTERED  
NOV 26 2013  
BY: fn

BLM  
Date  
Stamp

2013 NOV 22 PM 2:56  
PHOENIX, ARIZONA

RECEIVED  
BLM STATE OFFICE

7						
8						
9						
10						

6. That between the dates starting at 12 o'clock noon on September 1, 20 12 and ending at 12 o'clock noon on September 1, 20 13 at least \$ 2,125 dollars worth of work and improvements were done and performed upon said claim(s) or upon one or more of a contiguous group of claims for the benefit of all, wholly or partly outside of a contiguous group of claims for the benefit of all, not including the location work.

7. That the following persons were employed to perform the work and improvements described herein: Nick Ball

8. That the work and improvements performed were: Removal of trash left by others. Maintenance of access road. Mineral exploration. Equipment purchased that is essential to the development of the claims. Prior affidavit of labor did not include equipment.


9. Dated: 11/06/13 Signature: Nick Ball

SUBSCRIBED AND SWORN TO before me, a Notary Public, this 6th day of November 20 13

By: Nick Ball

Notary Public [Signature]

My Commission Expires Oct. 31, 2014



Bureau of Land Management  
Arizona State Office  
[www.az.blm.gov](http://www.az.blm.gov)

No. of Claims: 2 x \$10 = \$20.00  
Check No.: 1971 Init. [Signature]  
Receipt No.: 2916787  
For BLM Use Only


Nick Ball  
2005 Dineh Dr.  
Prescott, AZ 86305

RECEIVED  
BLM AZ STATE OFFICE

203 NOV 22 PM 2:56

PHOENIX, ARIZONA

CERTIFIED MAIL™



7011 3500 0003 3496 0972

2 PM

PHOENIX AZ 852

21 NOV 2013



1022



85004

U.S. POSTAGE  
PAID  
PRESCOTT, AZ  
86301  
NOV 21, 13  
AMOUNT

**\$4.81**  
00018576-02

BLM

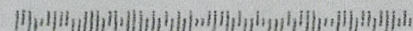
AZ State Office

One North Central Ave.

Suite # 800

Phoenix, AZ 85004-4427

85004442700





United States Department of the Interior  
Bureau of Land Management  
LANDS/RECREATION & PLANNING  
ONE N CENTRAL AVE  
PHOENIX, AZ 85004 -2203  
Phone: 602-417-9200

Receipt

No: 2916787

<b>Transaction #:</b> 3003788	
<b>Date of Transaction:</b> 11/25/2013	
<b>CUSTOMER:</b>	
	NICK BALL 2005 W DINEH DR PRESCOTT, AZ 86305-3911 US

LINE #	QTY	DESCRIPTION	REMARKS	UNIT PRICE	TOTAL
1	1.00	LOCATABLE MINERALS / MINING CLAIMS- NOT NEW-UNADJUD, ONE AUTH NO. ONLY / MINING CLAIM MONEY RECEIVED CASES: AMC412296/\$70.00	POL (7) 2013	- n/a -	70.00
<b>TOTAL:</b>					<b>\$70.00</b>

PAYMENT INFORMATION				
1	AMOUNT:	70.00	POSTMARKED:	11/21/2013
	TYPE:	CHECK	RECEIVED:	11/22/2013
	CHECK NO:	1971		
	NAME:	BALL, WILLIAM N 2005 W DINEH DR PRESCOTT AZ 86305-3911 US		

REMARKS

This receipt was generated by the automated BLM Collections and Billing System and is a paper representation of a portion of the official electronic record contained therein.



UNITED STATES  
DEPARTMENT OF THE INTERIOR  
BUREAU OF LAND MANAGEMENT  
**MAINTENANCE FEE WAIVER CERTIFICATION**

51

SEE INSTRUCTIONS ON PAGE 2

PB

412296  
413522  
416024  
FORM APPROVED  
OMB NO. 1004-0114  
Expires: August 31, 2013

1. This small miner waiver is filed for the assessment year beginning on September 1, 2013 and ending on September 1, 2014.
2. The undersigned and all related parties owned ten or fewer mining claims, mill, or tunnel sites located and maintained on Federal lands in the United States of America on September 1, 2013.
3. The undersigned have performed the assessment work required by law for each mining claim listed prior to filing this waiver and understand that by filing this form, the undersigned must file an affidavit of assessment work with the Bureau of Land Management (BLM) by the December 30th following the filing of this waiver.
4. The undersigned understand that if the assessment work obligation has not yet come due under 30 U.S.C. 28 (for those claims in their first assessment year only), a notice of intent to hold reciting this condition must be recorded by the December 30th following the filing of this waiver.
5. The undersigned understand that mill and tunnel sites may also be listed on this waiver and be waived from payment of the maintenance fee, and that a notice of intent to hold for these sites is required to be filed with the BLM by the December 30th following the filing of this waiver.
6. The undersigned understand and acknowledge that pursuant to 43 U.S.C. 1212 and 18 U.S.C. 1001, the filing or recording of a false, fictitious, or fraudulent document with the BLM may result in a fine of up to \$250,000, a prison term not to exceed five years, or both.
7. The mining claims, mill or tunnel sites for which this waiver from payment of the maintenance fees is requested are:

CLAIM OR SITE NAME	BLM RECORDATION SERIAL NUMBER
1. <u>FINCH TOO</u>	<u>✓ AMC413522</u>
2.	
3.	
4.	
5.	
6.	
7.	
8.	
9.	
10.	

The owner(s) (claimants) of the above mining claims and sites are:

Dark Mountain, LLC  
(Owner's Name - Please Print)  
2005 Dineh Dr. ✓  
(Owner's Mailing Address)

Nick Ball (Agent)  
(Owner's Signature)  
Prescott AZ 86305  
(City) (State) (Zip Code)

(Owner's Name - Please Print)

(Owner's Signature)

(Owner's Mailing Address)

(City)

(State)

(Zip Code)

(Owner's Name - Please Print)

(Owner's Signature)

(Owner's Mailing Address)

(City)

(State)

(Zip Code)

(Owner's Name - Please Print)

(Owner's Signature)

(Owner's Mailing Address)

(City)

(State)

(Zip Code)

(Continued on page 2)

ENTERED  
SEP 12 2013  
BY: RE

RECEIVED  
BLM / 7 ST  
PHOENIX, ARIZONA  
2013 JUN 20 PM 1:46

UNITED STATES  
DEPARTMENT OF THE INTERIOR  
BUREAU OF LAND MANAGEMENT  
**MAINTENANCE FEE WAIVER CERTIFICATION**

52

FORM APPROVED  
OMB NO. 1004-0114  
Expires: August 31, 2013

SEE INSTRUCTIONS ON PAGE 2

96

1. This small miner waiver is filed for the assessment year beginning on September 1, 2013 and ending on September 1, 2014.
2. The undersigned and all related parties owned ten or fewer mining claims, mill, or tunnel sites located and maintained on Federal lands in the United States of America on September 1, 2013.
3. The undersigned have performed the assessment work required by law for each mining claim listed prior to filing this waiver and understand that by filing this form, the undersigned must file an affidavit of assessment work with the Bureau of Land Management (BLM) by the December 30th following the filing of this waiver.
4. The undersigned understand that if the assessment work obligation has not yet come due under 30 U.S.C. 28 (for those claims in their first assessment year only), a notice of intent to hold reciting this condition must be recorded by the December 30th following the filing of this waiver.
5. The undersigned understand that mill and tunnel sites may also be listed on this waiver and be waived from payment of the maintenance fee, and that a notice of intent to hold for these sites is required to be filed with the BLM by the December 30th following the filing of this waiver.
6. The undersigned understand and acknowledge that pursuant to 43 U.S.C. 1212 and 18 U.S.C. 1001, the filing or recording of a false, fictitious, or fraudulent document with the BLM may result in a fine of up to \$250,000, a prison term not to exceed five years, or both.
7. The mining claims, mill or tunnel sites for which this waiver from payment of the maintenance fees is requested are:

CLAIM OR SITE NAME	BLM RECORDATION SERIAL NUMBER
1. <u>Upper Spruce #1</u>	<u>AMC 412296</u>
2. <u>Upper Spruce #2</u>	<u>AMC 412297</u>
3. <u>Upper Spruce #3</u>	<u>AMC 416024</u>
4. <u>Upper Spruce #4</u>	<u>AMC 413523</u>
5. <u>Upper Spruce #5</u>	<u>AMC 416025</u>
6.	
7.	
8.	
9.	
10.	

The owner(s) (claimants) of the above mining claims and sites are:

Chris Ball

(Owner's Name - Please Print)

2005 Dineh Dr.

(Owner's Mailing Address)

Chris Ball

(Owner's Signature)

Prescott

(City)

AZ

(State)

86305

(Zip Code)

Nick Ball

(Owner's Name - Please Print)

2005 Dineh Dr.

(Owner's Mailing Address)

Nick Ball

(Owner's Signature)

Prescott

(City)

AZ

(State)

86305

(Zip Code)

Dark Mountain, LLC

(Owner's Name - Please Print)

2005 Dineh Dr.

(Owner's Mailing Address)

Nick Ball (Agent)

(Owner's Signature)

Prescott

(City)

AZ

(State)

86305

(Zip Code)

(Owner's Name - Please Print)

(Owner's Signature)

(Owner's Mailing Address)

(City)

(State)


(Zip Code)

(Continued on page 2)

Nick Ball  
2005 Dinah Dr.  
Prescott, AZ 86305

PHOENIX AZ 852

19 JUN 2013 PM 9 L



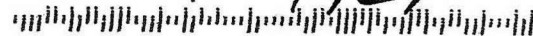
RECEIVED  
BLM AZ

2013 JUN 20 PM 1:46

PHOENIX, ARIZONA

BLM  
AZ State Office  
One North Central Ave.  
Suite 800  
Phoenix, AZ 85004-4427

85004442700



Run Time: 01:34 PM

Department of the Interior  
Bureau of Land Management  
Public Land Statistics

Run Date: 06/24/2013

Nationwide Claimant Listing  
(Mining Claim Only)

Selection Criteria

System Id = MC

Cust Nm Begins With BALL CHRIS, BALL NICK, DARK MOUNTAIN LLC

Loc Dt Between

Address Begins With

City Begins With

State Begins With

Case Disp = A

Total Rows Returned: 13

NO WARRANTY IS MADE BY BLM FOR USE OF THE DATA FOR PURPOSES NOT INTENDED BY BLM

UNITED STATES DEPARTMENT OF THE INTERIOR  
BUREAU OF LAND MANAGEMENT

MC NATIONWIDE CLAIMANT LISTING  
June 24, 2013

Cust	AZ	National Total
	CLAIMANT	
BALL CHRIS 2005 W DINEH DR PRESCOTT, AZ 86305-3911	5	5
BALL NICK 2005 W DINEH DR PRESCOTT, AZ 86305-3911	5	5
DARK MOUNTAIN LLC 2005 W DINEH DR PRESCOTT, AZ 86305-3911	3	3



When Recorded Return Document

NICK BALL  
2005 W. DINEH DR  
PRESCOTT, AZ  
86305

Amc 412296

416024

413522

☐ Check here if this is a change of address.

Telephone: \_\_\_\_\_

E-mail address: \_\_\_\_\_

### AFFIDAVIT OF PERFORMANCE OF ANNUAL WORK

1. State of Arizona, County of Yavapai ss: \_\_\_\_\_  
2. I (Name) Nick Ball ✓  
3. Reside at (Address) 2005 W. Dineh Dr.

City Prescott County Yavapai

State AZ Zip 86305 being duly sworn, depose and say that I am a citizen of the United States, more than eighteen years of age, and that all of the facts set forth in this affidavit, subject to the provisions and penalties of 18 U.S.C. 1001 pertaining to the filing of false, fictitious, or fraudulent statements with the United States, are true and correct according to the best of my knowledge, information and belief.

4. Owner's name and address (If not shown in Items 1-3 above). \_\_\_\_\_

BLM  
Date  
Stamp

RECEIVED  
BLM AZ STATE OFFICE  
2012 DEC 18 P 2:40  
PHOENIX, ARIZONA

5. That I am personally acquainted with the mining claim(s). The work and improvements were made by and at the expense of the owner(s) of said claim(s). Said contiguous group of claims, listed on this document, are situated in the

(optional) Mining District; Yavapai County, Arizona.

Line No.	AMC NUMBER	CLAIM/SITE NAME	COUNTY RECORDER DATA (If available)	TWP	RNG	SEC
1	412296	Upper Spruce #2		14N	3W	30
2	412297	Upper Spruce #2		14N	3W	30/29
3	416024	Upper Spruce #3		14N	3W	29/32
4	413523	Upper Spruce #4	check claim name	14N	3W	29/32
5	416025	Upper Spruce #5	3/14/13 - corrected (PS)	14N	3W	32
6						

Form: MCF108

Revised Jan. 2006

Page 1 of 2

1/16/13 AT

*Upper Spruce*

BLM Date Stamp	RECEIVED 2012 DEC 18 P 2:40 PHOENIX, AZ
----------------------	---

7						
8						
9						
10						

6. That between the dates starting at 12 o'clock noon on September 1, 20 11 and ending at 12 o'clock noon on September 1, 20 12 at least \$ 300.00 dollars worth of work and improvements were done and performed upon said claim(s) or upon one or more of a contiguous group of claims for the benefit of all, wholly or partly outside of a contiguous group of claims for the benefit of all, not including the location work.

7. That the following persons were employed to perform the work and improvements described herein: \_\_\_\_\_

Nick Ball

8. That the work and improvements performed were: Mineral exploration, including excavation by hand, drifting on bedrock using a suction dredge. Maintenance of access trail/road to claim. Refuse removal.

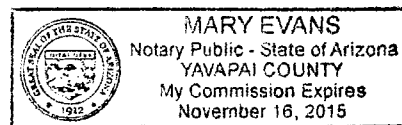
9. Dated: 12/13/12 Signature: Nick Ball

SUBSCRIBED AND SWORN TO before me, a Notary Public, this 13th day of Dec 20 12

By: Nick Ball

Notary Public Mary Evans

My Commission Expires Nov 16, 2015



Bureau of Land Management  
Arizona State Office  
[www.az.blm.gov](http://www.az.blm.gov)


No. of Claims: <u>5</u> x \$10 = <u>\$50.-</u>	
Check No.: <u>1846</u>	Init. <u>AB</u>
Receipt No.: <u>2710753</u>	
For BLM Use Only	



Nick Ball  
2005 Dineh Dr.  
Prescott, AZ 86305


RECEIVED  
BLM AZ STATE OFFICE  
2012 DEC 18 P 2:28  
PHOENIX, AZ

CERTIFIED MAIL™




7011 3500 0003 5397 5773

**CPU** U.S. POSTAGE  
\$ 5.75<sup>0</sup>  
PB 1P 000  
3661012  
FCML  
MAILED DEC 17 2012  
86301



BLM  
AZ State Office  
One North Central Ave, Suite 800  
Phoenix, AZ  
85004-4427

8500434427



**United States Department of the Interior**  
**Bureau of Land Management**  
LANDS/RECREATION & PLANNING  
ONE N CENTRAL AVE  
PHOENIX, AZ 85004 -2203  
Phone: 602-417-9200

Receipt

No:

2710755

Transaction #: 2792996

Date of Transaction: 12/19/2012

CUSTOMER:

ENTERED INTO COMPUTER

NICK BALL  
2005 W DINEH DR  
PRESCOTT, AZ 86305-3911 US

LINE #	QTY	DESCRIPTION	REMARKS	UNIT PRICE	TOTAL
1	1.00	LOCATABLE MINERALS / MINING CLAIMS-NOT NEW-UNADJUD, ONE AUTH NO. ONLY / MINING CLAIM MONEY RECEIVED CASES: AMC412296/\$50.00	POL - 5	- n/a -	50.00
TOTAL:					\$50.00

PAYMENT INFORMATION					
1	AMOUNT:	50.00		POSTMARKED:	12/17/2012
	TYPE:	CHECK		RECEIVED:	12/18/2012
	CHECK NO:	1846			
	NAME:	BALL, WILLIAM N 2005 W DINEH DR PRESCOTT AZ 86305-3911 US			

REMARKS

This receipt was generated by the automated BLM Collections and Billing System and is a paper representation of a portion of the official electronic record contained therein.

**DEPARTMENT OF THE INTERIOR  
BUREAU OF LAND MANAGEMENT  
MINING CLAIMS**

Run Date/Time: 02/04/2013 03:52 PM

**(LIVE) Serial Register Page**

Page 1 of 1

01 10-21-1976;090STAT0090;43USC1744

Case Type 384201: PLACER CLAIM

Claim Name: UPPER SPRUCE #3

Commodity :

Case Disposition: ACTIVE

Required Maintenance Fee: \$140.00

*WAS THIS  
NAME AMENDED?*

Total Acres

20.000

Serial Number

AMC413523

Lead File Number

AMC413522

Name & Address

Int Rel

DARK MOUNTAIN LLC

2005 W DINEH DR

PRESCOTT, AZ 86305-3911

CLAIMANT

Mer Twp	Rng	Sec	Quadrant	District/Field Office	County	
14	0140N	0030W	029	SW	HASSAYAMPA FO	YAVAPAI
14	0140N	0030W	032	NW	HASSAYAMPA FO	YAVAPAI

Act Date	Code	Action	Action Remarks	Receipt Number
01/04/2012	403	LOCATION DATE		
01/23/2012	395	RECORDATION NOTICE RECD	1	2502337
05/30/2012	483	SMALL MINER CERT FILED	2013	
12/18/2012	480	EVID OF ASSMT FILED	2012	2710755
01/23/2012	484	LOCATION YEAR / MAINTENANCE	2012	2502337
05/30/2012	635	AMENDED LOCATION FILED	ACREAGE REDUCTION	2578989
05/24/2012	669	LAND STATUS CHECKED		
01/23/2012	501	ACCT ADV IN LEAD FILE	AMC413522-AMC413523;	
01/09/2012	404	COUNTY RECORDATION	0;4854;891	

Line Nr Remarks

NO WARRANTY IS MADE BY BLM  
FOR USE OF THE DATA FOR  
PURPOSES NOT INTENDED BY BLM



**DEPARTMENT OF THE INTERIOR  
BUREAU OF LAND MANAGEMENT**

**MINING CLAIMS**

**(LIVE) Serial Register Page**

Run Date/Time: 03/14/2013 02:17 PM

Page 1 of 1

01 10-21-1976;090STAT0090;43USC1744

Case Type 384201: PLACER CLAIM

Claim Name: UPPER SPRUCE #4

Commodity :

Case Disposition: ACTIVE

Required Maintenance Fee: \$140.00

Total Acres

20.000

Serial Number

AMC413523

Lead File Number

AMC413522

*Corrected claim name per Amendment filed on 5/30/2012*  
**ENTERED INTO COMPUTER**

*MAR 14 2013*

Name & Address

Int Rel

DARK MOUNTAIN LLC

2005 W DINEH DR

PRESCOTT, AZ 86305-3911

CLAIMANT

Mer	Twp	Rng	Sec	Quadrant	District/Field Office	County
14	0140N	0030W	029	SW	HASSAYAMPA FO	YAVAPAI
14	0140N	0030W	032	NW	HASSAYAMPA FO	YAVAPAI

Act Date	Code	Action	Action Remarks	Receipt Number
01/04/2012	403	LOCATION DATE		
01/23/2012	395	RECORDATION NOTICE RECD	1	2502337
05/30/2012	483	SMALL MINER CERT FILED	2013	
12/18/2012	480	EVID OF ASSMT FILED	2012	2710755
01/23/2012	484	LOCATION YEAR / MAINTENANCE	2012	2502337
05/30/2012	635	AMENDED LOCATION FILED	ACREAGE REDUCTION	2578989
05/24/2012	669	LAND STATUS CHECKED		
01/23/2012	501	ACCT ADV IN LEAD FILE	AMC413522-AMC413523;	
01/09/2012	404	COUNTY RECORDATION	0;4854;891	

Line Nr Remarks

When Recorded Return Document:

NICK BALL  
2005 W. DINEH DR  
PRESCOTT, AZ  
86305

AMC 400317

413522

☐ Check here if this is a change of address.

Telephone: \_\_\_\_\_

E-mail address: \_\_\_\_\_

## AFFIDAVIT OF PERFORMANCE OF ANNUAL WORK

1. State of Arizona, County of Yavapai ss:  
 2. I (Name) Nick Ball  
 3. Reside at (Address) 2005 W Dineh Dr. ✓

 BLM  
 Date  
 Stamp

 RECEIVED  
 2012 DEC 18 P 2:40  
 PHOENIX, ARIZONA

 City Prescott County Yavapai

State AZ Zip 86305 being duly sworn, depose and say that I am a citizen of the United States, more than eighteen years of age, and that all of the facts set forth in this affidavit, subject to the provisions and penalties of 18 U.S.C. 1001 pertaining to the filing of false, fictitious, or fraudulent statements with the United States, are true and correct according to the best of my knowledge, information and belief.

4. Owner's name and address (If not shown in Items 1-3 above). \_\_\_\_\_

5. That I am personally acquainted with the mining claim(s). The work and improvements were made by and at the expense of the owner(s) of said claim(s). Said contiguous group of claims, listed on this document, are situated in the

 (optional) Mining District; Yavapai County, Arizona.

Line No.	AMC NUMBER	CLAIM/SITE NAME	COUNTY RECORDER DATA (If available)	TWP	RNG	SEC
1	400317	Finch		13 N	4 W	1
2	413522	Finch Too		13 N	4 W	12
3						
4						
5						
6						

1/16/13 AT

## AFFIDAVIT OF PERFORMANCE ■ ANNUAL WORK – page 2

*Finch*

RECEIVED	2012 DEC 18 P 2:41	PHOENIX, AZ
BLM Date Stamp		

7						
8						
9						
10						

6. That between the dates starting at 12 o'clock noon on September 1, 20 11 and ending at 12 o'clock noon on September 1, 20 12 at least \$ 400.00 dollars worth of work and improvements were done and performed upon said claim(s) or upon one or more of a contiguous group of claims for the benefit of all, wholly or partly outside of a contiguous group of claims for the benefit of all, not including the location work.

7. That the following persons were employed to perform the work and improvements described herein: \_\_\_\_\_

Nick Ball, Chris Ball

8. That the work and improvements performed were: Collection and removal of trash left by campers. Mineral exploration, including excavation by hand. Maintenance of access road to claim.

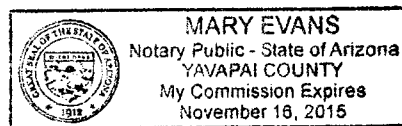
9. Dated: 12/13/12 Signature: Nick Ball

SUBSCRIBED AND SWORN TO before me, a Notary Public, this 13<sup>th</sup> day of Dec 20 12

By: Nicky Ball

Notary Public Mary Evans

My Commission Expires Nov 16, 2015



Bureau of Land Management  
Arizona State Office  
[www.az.blm.gov](http://www.az.blm.gov)

No. of Claims: 2 x \$10 = \$20.00  
Check No.: 1847 Init. AEI  
Receipt No.: 2710756  
For BLM Use Only

Form: MCF108  
Revised Jan. 2006  
Page 2 of 2




Nick Ball  
2005 Dineh Dr.  
Prescott, AZ 86305

RECEIVED  
BLM AZ STATE OFFICE 7011 3500 0003 5397 5773

2012 DEC 18 P 2:28

PHOENIX, AZ

CERTIFIED MAIL™




**CPU** U.S. POSTAGE  
\$ 5.75<sup>0</sup>  
PB 1P 000  
3661012  
FCML  
MAILED DEC 17 2012  
86301



BLM  
AZ State Office  
One North Central Ave, Suite 800  
Phoenix, AZ  
85004-4427

85004\$4427



United States Department of the Interior  
Bureau of Land Management  
LANDS/RECREATION & PLANNING  
ONE N CENTRAL AVE  
PHOENIX, AZ 85004 -2203  
Phone: 602-417-9200

Receipt

No: 2710756

Transaction #: 2792999

Date of Transaction: 12/19/2012

ENTERED INTO COMPUTER

CUSTOMER:

NICK BALL  
2005 W DINEH DR  
PRESCOTT, AZ 86305-3911 US

LINE #	QTY	DESCRIPTION	REMARKS	UNIT PRICE	TOTAL
1	1.00	LOCATABLE MINERALS / MINING CLAIMS-NOT NEW-UNADJUD, ONE AUTH NO. ONLY / MINING CLAIM MONEY RECEIVED CASES: AMC400317/\$20.00	POL - 2	- n/a -	20.00
TOTAL:					\$20.00

## PAYMENT INFORMATION

1	AMOUNT:	20.00	POSTMARKED:	12/17/2012
	TYPE:	CHECK	RECEIVED:	12/18/2012
	CHECK NO:	1847		
	NAME:	BALL, WILLIAM N 2005 W DINEH DR PRESCOTT AZ 86305-3911 US		

## REMARKS

This receipt was generated by the automated BLM Collections and Billing System and is a paper representation of a portion of the official electronic record contained therein.



corrected from waiver rec'd 6/11/12

48

Form 3830-2  
(November 2010)

UNITED STATES  
DEPARTMENT OF THE INTERIOR  
BUREAU OF LAND MANAGEMENT

MAINTENANCE FEE WAIVER CERTIFICATION

FORM APPROVED  
OMB NO. 1004-0114  
Expires: August 31, 2013

SEE INSTRUCTIONS ON PAGE 2

AMC 413522

1. This small miner waiver is filed for the assessment year beginning on September 1, 2012 and ending on September 1, 2013.
2. The undersigned and all related parties owned ten or fewer mining claims, mill, or tunnel sites located and maintained on Federal lands in the United States of America on September 1, 2012.
3. The undersigned have performed the assessment work required by law for each mining claim listed prior to filing this waiver and understand that by filing this form, the undersigned must file an affidavit of assessment work with the Bureau of Land Management (BLM) by the December 30th following the filing of this waiver.
4. The undersigned understand that if the assessment work obligation has not yet come due under 30 U.S.C. 28 (for those claims in their first assessment year only), a notice of intent to hold reciting this condition must be recorded by the December 30th following the filing of this waiver.
5. The undersigned understand that mill and tunnel sites may also be listed on this waiver and be waived from payment of the maintenance fee, and that a notice of intent to hold for these sites is required to be filed with the BLM by the December 30th following the filing of this waiver.
6. The undersigned understand and acknowledge that pursuant to 43 U.S.C. 1212 and 18 U.S.C. 1001, the filing or recording of a false, fictitious, or fraudulent document with the BLM may result in a fine of up to \$250,000, a prison term not to exceed five years, or both.
7. The mining claims, mill or tunnel sites for which this waiver from payment of the maintenance fees is requested are:

CLAIM OR SITE NAME	BLM RECORDATION SERIAL NUMBER
1. <u>FINCH TOO</u>	<u>AMC 413522</u>
2.	
3.	
4.	
5.	
6.	
7.	
8.	
9.	
10.	

RECEIVED  
BLM AZ STATE OFFICE  
2012 JUN 13 PM 2:42  
PRESCOTT, ARIZONA

The owner(s) (claimants) of the above mining claims and sites are:

Dark Mountain, LLC  
(Owner's Name - Please Print)  
2005 Dineh Dr.  
(Owner's Mailing Address)

Nick Ball (Agent)  
(Owner's Signature)  
Prescott AZ 86305  
(City) (State) (Zip Code)

\_\_\_\_\_  
(Owner's Name - Please Print)  
\_\_\_\_\_  
(Owner's Mailing Address)

\_\_\_\_\_  
(Owner's Signature)  
\_\_\_\_\_  
(City) (State) (Zip Code)

\_\_\_\_\_  
(Owner's Name - Please Print)  
\_\_\_\_\_  
(Owner's Mailing Address)

\_\_\_\_\_  
(Owner's Signature)  
\_\_\_\_\_  
(City) (State) (Zip Code)

\_\_\_\_\_  
(Owner's Name - Please Print)  
\_\_\_\_\_  
(Owner's Mailing Address)

\_\_\_\_\_  
(Owner's Signature)  
\_\_\_\_\_  
(City) (State) (Zip Code)

(Continued on page 2)

NL  
RE 8-6-12

1/18

BLM,

6/12/12

You have three addresses for me on file.  
Please consolidate them to:

2005 Dineh Dr.  
Prescott, AZ  
86305

Thanks,

Chris Ball

RECEIVED  
BLM AZ STATE OFFICE  
2012 JUN 13 PM 2:42  
PHOENIX, ARIZONA

List of Proprietors
BALL CHRIS[2323784], 2005 W DINEH DR, , PRESCOTT, AZ, 863053911, P, MATCHED
<p><i>Addresses Consolidated by Rick S.</i> <b>ENTERED INTO COMPUTER</b> <i>@ 7:05A JUN 21 2012 PB</i></p>
<div>Select</div> <div>Cancel</div>

**List of Proprietors**

BALL CHRIS[2130496], 573 E MARIA LN, , TEMPE, AZ, 85284, P,  
BALL CHRIS[2297659], 141 NORTHEAST CIR, , DURANGO, CO, 813018477, P, MATCHED  
BALL CHRIS[2323784], 2005 W DINEH DR, , PRESCOTT, AZ, 863053911, P, MATCHED

3 - Addresses as mentioned.  
PB

Select

Cancel

UNITED STATES DEPARTMENT OF THE INTERIOR  
BUREAU OF LAND MANAGEMENT

MC NATIONWIDE CLAIMANT LISTING

June 21, 2012

Cust	AZ CLAIMANT	National Total
BALL CHRIS 141 NORTHEAST CIR DURANGO, CO 81301-8477	1	1
BALL CHRIS 2005 W DINEH DR PRESCOTT, AZ 86305-3911	4	4
DARK MOUNTAIN LLC 2005 W DINEH DR PRESCOTT, AZ 86305-3911	3	3



Run Time: 07:34 AM

Department of the Interior  
Bureau of Land Management  
Public Land Statistics

Run Date: 06/21/2012

Nationwide Claimant Listing  
(Mining Claim Only)

Selection Criteria

System Id = MC

Cust Nm Contains BALL CHRIS, DARK MOUNTAIN LLC

Loc Dt Between

Address Begins With

City Begins With

State Begins With

Case Disp = A

Total Rows Returned: 8

NO WARRANTY IS MADE BY BLM FOR USE OF THE DATA FOR PURPOSES NOT INTENDED BY BLM

Nick Ball  
2005 Dineh Dr.  
Prescott, AZ 86305



RECEIVED  
BLM AZ STATE OFFICE

2012 JUN 13 PM 2:42

PHOENIX ARIZONA

Dept of Interior - BLM  
Az. State Office  
One North Central Ave. # 800  
Phoenix, AZ

850044-4427

Nick Ball  
2005 Dineh Dr.  
Prescott, AZ 86305

PHOENIX, AZ 85004



U.S. FIRST CLASS PERMIT NO. 1000 PHOENIX, AZ

RECEIVED  
BLM AZ STATE OFFICE

2012 JUN 13 PM 2:42

PHOENIX, ARIZONA

Dept of Interior - BLM  
Az. State Office  
One North Central Ave. #800  
Phoenix, AZ

85004-4427

DEPARTMENT OF THE INTERIOR  
BUREAU OF LAND MANAGEMENT  
MINING CLAIMS

Run Date/Time: 06/11/2012 04:31 PM

(LIVE) Serial Register Page

Page 1 of 1

01 10-21-1976;090STAT0090;43USC1744

Case Type 384201: PLACER CLAIM

Claim Name: FINCH TOO

Commodity :

Case Disposition: ACTIVE

Total Acres

20.000

Serial Number

AMC413522

Lead File Number

AMC413522

Name & Address	Int Rel	% Interest
DARK MOUNTAIN LLC 2005 W DINEH DR PRESCOTT, AZ 86305-3911	CLAIMANT	0.0000000

Mer Twp	Rng	Sec	Quadrant	District/Field Office	County	
14	0130N	0040W	012	NW	HASSAYAMPA FO	YAVAPAI

Act Date	Code	Action	Action Remarks	Receipt Number
01/05/2012	403	LOCATION DATE		
01/23/2012	395	RECORDATION NOTICE RECD	1	2502337
01/23/2012	484	LOCATION YEAR / MAINTENANCE	2012	2502337
05/30/2012	635	AMENDED LOCATION FILED	ACREAGE REDUCTION	2578989
01/23/2012	501	ACCT ADV IN LEAD FILE	AMC413522-AMC413523;	
01/09/2012	404	COUNTY RECORDATION	0;4854;892	

Line Nr Remarks

UNITED STATES  
DEPARTMENT OF THE INTERIOR  
BUREAU OF LAND MANAGEMENT

MAINTENANCE FEE WAIVER CERTIFICATION

SEE INSTRUCTIONS ON PAGE 2

48

FORM APPROVED  
OMB NO. 1004-0114  
Expires: August 31, 2013

Amc 413522

1. This small miner waiver is filed for the assessment year beginning on September 1, 2012 and ending on September 1, 2013.
2. The undersigned and all related parties owned ten or fewer mining claims, mill, or tunnel sites located and maintained on Federal lands in the United States of America on September 1, 2012.
3. The undersigned have performed the assessment work required by law for each mining claim listed prior to filing this waiver and understand that by filing this form, an affidavit of assessment work must be recorded by the December 30th following the filing of this waiver.
4. The undersigned understand that if the assessment work obligation has not yet come due under 30 U.S.C. 28 (for those claims in their first assessment year only), a notice of intent to hold reciting this condition must be recorded by the December 30th following the filing of this waiver.
5. The undersigned understand that mill and tunnel sites may also be listed upon this waiver and be waived from payment of the maintenance fee, and that a notice of intent to hold for these sites is required to be recorded by the December 30th immediately following the filing of this waiver.
6. The undersigned understand and acknowledge that pursuant to 43 U.S.C. 1212 and 18 U.S.C. 1001, the filing or recording of a false, fictitious, or fraudulent document with the Bureau of Land Management may result in a fine of up to \$250,000, a prison term not to exceed five years, or both.
7. The mining claims, mill or tunnel sites for which this waiver from payment of the maintenance fees is requested are:

CLAIM OR SITE NAME	BLM RECORDATION SERIAL NUMBER
1. <u>FINCH TOO</u>	<u>AMC 413522</u>
2.	
3.	
4.	
5.	
6.	
7.	
8.	
9.	
10.	

RECEIVED  
BLM AZ STATE OFFICE  
2012 JUN 11 PM 2:54  
PHOENIX, ARIZONA

The owner(s) (claimants) of the above mining claims and sites are:

Chris Ball

(Owner's Name - Please Print)

2005 Dineh Dr.

(Street or P.O. Box)

Prescott

(City)

AZ

(State)

86305

(Zip Code)

Chris Ball

(Owner's Signature)

Nick Ball

(Owner's Name - Please Print)

2005 Dineh Dr.

(Street or P.O. Box)

Prescott

(City)

AZ

(State)

86305

(Zip Code)

Nick Ball

(Owner's Signature)

(Owner's Name - Please Print)

(Owner's Signature)

(Street or P.O. Box)

(City)

(State)

(Zip Code)



(Owner's Name - Please Print)	(Owner's Signature)		
(Street or P.O. Box)	(City)	(State)	(Zip Code)
(Owner's Name - Please Print)	(Owner's Signature)		
(Street or P.O. Box)	(City)	(State)	(Zip Code)
(Owner's Name - Please Print)	(Owner's Signature)		
(Street or P.O. Box)	(City)	(State)	(Zip Code)
(Owner's Name - Please Print)	(Owner's Signature)		
(Street or P.O. Box)	(City)	(State)	(Zip Code)

Title 18 U.S.C. Section 1001 and Title 43 U.S.C. Section 1212 makes it a crime for any person knowingly and willfully to make to any department or agency of the United States any false, fictitious or fraudulent statements or representations as to any matter within its jurisdiction.

#### INSTRUCTIONS

1. This certification is made under the provisions of §1744 of Title 43 and § 28-28k of Title 30 of the United States Code; and the regulations thereunder (43 CFR Part 3830).
2. The claimant(s) must fill in the dates in paragraph 1 for the beginning and ending of the assessment year for which this waiver is sought.
3. The claimant(s) must fill in the date in paragraph 2 for the beginning of the assessment year for which this waiver is sought.
4. All claim and site names and Bureau of Land Management (BLM) serial numbers must be listed for the mining claims, mill sites, and tunnel sites for which the waiver is sought.
5. All owners of the mining claims, mill sites, and tunnel sites and their addresses must be given.
6. This waiver form must be signed by all the claimants or their designated agent, in original form. If an agent is designated, a notarized designation of agent, signed by all of the claimants with proper address given, must be submitted with this waiver.
7. This form must be filed no later than September 1st for the upcoming assessment year in the BLM State Office where the mining claims or sites are recorded, or the waiver cannot be granted by the BLM. (Example: To obtain a waiver for the assessment year 2012, which begins on September 1, 2011, you must qualify for and file for a waiver no later than September 1, 2011, in the proper BLM State Office.)
8. For all mining claims which require assessment work, you must record an affidavit of labor on or before the December 30th immediately following the filing of this waiver. For all other mining claims or sites waived, you must record a notice of intent to hold on or before the December 30th immediately following the filing of this waiver.
9. Mill and tunnel sites may also be listed upon this waiver and be waived from payment of the maintenance fee. A notice of intent to hold for these sites is required to be filed by the December 30th following the filing of this waiver.

FOR OFFICIAL USE ONLY

Nick Ball  
2005 Dineh Dr.  
Prescott, AZ 86305

RETURN RECEIPT  
REQUESTED

PLACE STICKER AT TOP OF ENVELOPE TO THE RIGHT  
OF THE RETURN ADDRESS, FOLD AT DOTTED LINE

**CERTIFIED MAIL™**



7011 2970 0002 3608 4644



1000



85004


U.S. POSTAGE  
PAID  
PRESCOTT, AZ  
86301  
JUN 09, 12  
AMOUNT

**\$5.75**

00032201-01

BLM - AZ State Office  
One North Central Ave.  
Suite # 800  
Phoenix, AZ 85004-4427

85004442700



2012 JUN 11 PM 2:54  
PHOENIX, ARIZONA

RECEIVED  
BLM - AZ STATE OFFICE






Nick Ball  
2005 Dinah Dr.  
Prescott, AZ 86305

RETURN RECEIPT  
REQUESTED

PLACE STICKER AT TOP OF ENVELOPE TO THE RIGHT  
OF THE RETURN ADDRESS, FOLD AT DOTTED LINE

CERTIFIED MAIL™



7011 2970 0002 3608 4644



1000



85004

U.S. POSTAGE  
PAID  
PRESCOTT, AZ  
86301  
JUN 09, 12  
AMOUNT

\$5.75

00032201-01

2012 JUN 11 PM 2:54

BLM - Az State Office  
One North Central Ave.  
Suite # 800

Phoenix, AZ 85004-4427

85004442700



U.S. DEPARTMENT OF THE INTERIOR  
BUREAU OF LAND MANAGEMENT

## Mining Claims

Last modified: 06/11/2012 16:22:26

Status: ACTIVE

Serial Number

AMC413522

View

Void

Delete

Copy

Serial Register Page

## Case Header Details

Case Type	Claim Name	Commodity	Lead File Nr	Case Acres
384201	FINCH TOO		AMC413522	20.000



WARNING- CASE NOT FOUND IN NLS

Update Header Details

## Owner Details

Search Criteria: Search Column: Search

Proprietor Name(LFI)	Int Rel	Address	Address2	City	State	Zip
DARK MOUNTAIN LLC	58	2005 W DINEH DR		PRESCOTT	AZ	863053911

Update Customer Details

# Customers: 1

Update Multiple Cases

## Land Description Details

Meridian: Township: Range: Section: Search Column: Search

Meridian	Twp	Range	Sec	NE	NW	SW	SE	Geo St	County	Office	SMA
14	0130N	0040W	012		X			AZ	YAVAPAI	HASSAYAMPA FO	BUREAU OF LAND MGMT

Update Location Details

# Locations:

Update Multiple Cases

## Action Details

Search Criteria: Search Column: Search

	Date (mm/dd/yyyy)	Code	Action Taken	Action Remarks	Receipt Nr
1	01/05/2012	403	LOCATION DATE		
2	01/23/2012	395	RECORDATION NOTICE RECD	1	2502337
3	01/23/2012	484	LOCATION YEAR / MAINTENANCE FEE	2012	2502337
4	06/11/2012	913	MAINT WAIVER DOC FILED	2013	
5	05/30/2012	635	AMENDED LOCATION FILED	ACREAGE REDUCTION	2578989

Update Action Details

# Actions: 7

Update Multiple Cases

## Remarks

Search Criteria: Search Column: Search

Line #	Remarks
---	No Data Found

Update Remarks

# Remarks: 0

Update Multiple Cases

Top of Screen



**List of Proprietors**BALL CHRIS[2130496], 573 E MARIA LN, , TEMPE, AZ, 85284, P, *still in use by CHRIS*BALL CHRIS[2297659], 141 NORTHEAST CIR, , DURANGO, CO, 813018477, P, MATCHED → *DID*

BALL CHRIS[2323784], 2005 W DINEH DR, , PRESCOTT, AZ, 863053911, P, MATCHED

*MOVE FROM THIS  
Address to Prescott AZ**BEST ADDRESS TO DATE; prefers all mailing to be sent to Prescott, AZ**per Nick Ball @ (928) 442-3175 ps*

Select

Cancel



ID unknown  
calls as you  
get them

with a new Android phone +  
WhitePages Caller ID

Browse New Android Phones



Advertisement: [See Nick Ball's full Internet profiles and photos.](#)

**Or search:**


- [Last name only](#)

## Nick Ball


2005 W Dineh Dr Prescott, AZ 86305-3911

(928) 442-3175

**Associated:** William N Ball, Darin C Ball



Listing date: May 2012



UNITED STATES DEPARTMENT OF THE INTERIOR  
BUREAU OF LAND MANAGEMENT

MC NATIONWIDE CLAIMANT LISTING

June 11, 2012

Cust	AZ	National
	CLAIMANT	Total
BALL CHRIS 141 NORTHEAST CIR DURANGO, CO 81301-8477	1	1
BALL CHRIS 2005 W DINEH DR PRESCOTT, AZ 86305-3911	4	4
BALL NICK 2005 W DINEH DR PRESCOTT, AZ 86305-3911	6	6
DARK MOUNTAIN LLC 2005 W DINEH DR PRESCOTT, AZ 86305-3911	3	3

UNITED STATES  
DEPARTMENT OF THE INTERIOR  
BUREAU OF LAND MANAGEMENT

MAINTENANCE FEE WAIVER CERTIFICATION

SEE INSTRUCTIONS ON PAGE 2

42  
AMC 416024  
FORM APPROVED  
OMB NO. 1004-0114  
Expires: August 31, 2013  
AMC 412296  
AMC 413522

1. This small miner waiver is filed for the assessment year beginning on September 1, 2012 and ending on September 1, 2013.
2. The undersigned and all related parties owned ten or fewer mining claims, mill, or tunnel sites located and maintained on Federal lands in the United States of America on September 1, 2012.
3. The undersigned have performed the assessment work required by law for each mining claim listed prior to filing this waiver and understand that by filing this form, an affidavit of assessment work must be recorded by the December 30th following the filing of this waiver.
4. The undersigned understand that if the assessment work obligation has not yet come due under 30 U.S.C. 28 (for those claims in their first assessment year only), a notice of intent to hold reciting this condition must be recorded by the December 30th following the filing of this waiver.
5. The undersigned understand that mill and tunnel sites may also be listed upon this waiver and be waived from payment of the maintenance fee, and that a notice of intent to hold for these sites is required to be recorded by the December 30th immediately following the filing of this waiver.
6. The undersigned understand and acknowledge that pursuant to 43 U.S.C. 1212 and 18 U.S.C. 1001, the filing or recording of a false, fictitious, or fraudulent document with the Bureau of Land Management may result in a fine of up to \$250,000, a prison term not to exceed five years, or both.
7. The mining claims, mill or tunnel sites for which this waiver from payment of the maintenance fees is requested are:

CLAIM OR SITE NAME	BLM RECORDATION SERIAL NUMBER
1. <u>UPPER SPRUCE #1</u>	<u>AMC 412296</u>
2. <u>UPPER SPRUCE #2</u>	<u>AMC 412297</u>
3. <u>UPPER SPRUCE #3</u>	<u>AMC 416024</u>
4. <u>UPPER SPRUCE #4</u>	<u>AMC 413523</u>
5. <u>UPPER SPRUCE #5</u>	<u>AMC 416025</u>
6.	
7.	
8.	
9.	
10.	

The owner(s) (claimants) of the above mining claims and sites are:

Chris Ball  
(Owner's Name - Please Print)

Chris Ball  
(Owner's Signature)

2005 Dineh Dr.  
(Street or P.O. Box)

Prescott AZ 86305  
(City) (State) (Zip Code)

Nick Ball  
(Owner's Name - Please Print)

Nick Ball  
(Owner's Signature)

2005 Dineh Dr.  
(Street or P.O. Box)

Prescott AZ 86305  
(City) (State) (Zip Code)

Dark Mountain, LLC  
(Owner's Name - Please Print)

Nick Ball  
(Owner's Signature)

2005 Dineh Dr.  
(Street or P.O. Box)

Prescott AZ 86305  
(City) (State) (Zip Code)

(Continued on page 2)

ENTERED IN COMPUTER

RE 6-6-12

RECEIVED  
BLM AZ STATE OFFICE  
2012 MAY 30 A 11:42  
PHOTO ARIZONA

(Owner's Name - Please Print)

(Owner's Signature)

(Street or P.O. Box)

(City)

(State)

(Zip Code)

(Owner's Name - Please Print)

(Owner's Signature)

(Street or P.O. Box)

(City)

(State)

(Zip Code)

(Owner's Name - Please Print)

(Owner's Signature)

(Street or P.O. Box)

(City)

(State)

(Zip Code)

(Owner's Name - Please Print)

(Owner's Signature)

(Street or P.O. Box)

(City)

(State)

(Zip Code)

Title 18 U.S.C. Section 1001 and Title 43 U.S.C. Section 1212 makes it a crime for any person knowingly and willfully to make to any department or agency of the United States any false, fictitious or fraudulent statements or representations as to any matter within its jurisdiction.

#### INSTRUCTIONS

1. This certification is made under the provisions of §1744 of Title 43 and § 28-28k of Title 30 of the United States Code; and the regulations thereunder (43 CFR Part 3830).
2. The claimant(s) must fill in the dates in paragraph 1 for the beginning and ending of the assessment year for which this waiver is sought.
3. The claimant(s) must fill in the date in paragraph 2 for the beginning of the assessment year for which this waiver is sought.
4. All claim and site names and Bureau of Land Management (BLM) serial numbers must be listed for the mining claims, mill sites, and tunnel sites for which the waiver is sought.
5. All owners of the mining claims, mill sites, and tunnel sites and their addresses must be given.
6. This waiver form must be signed by all the claimants or their designated agent, in original form. If an agent is designated, a notarized designation of agent, signed by all of the claimants with proper address given, must be submitted with this waiver.
7. This form must be filed no later than September 1st for the upcoming assessment year in the BLM State Office where the mining claims or sites are recorded, or the waiver cannot be granted by the BLM. (Example: To obtain a waiver for the assessment year 2012, which begins on September 1, 2011, you must qualify for and file for a waiver no later than September 1, 2011, in the proper BLM State Office.)
8. For all mining claims which require assessment work, you must record an affidavit of labor on or before the December 30th immediately following the filing of this waiver. For all other mining claims or sites waived, you must record a notice of intent to hold on or before the December 30th immediately following the filing of this waiver.
9. Mill and tunnel sites may also be listed upon this waiver and be waived from payment of the maintenance fee. A notice of intent to hold for these sites is required to be filed by the December 30th following the filing of this waiver.

PHOENIX, ARIZONA

RECEIVED  
BLM AZ STATE OFFICE  
SEP 30 11 42 AM  
FOR OFFICIAL USE ONLY



**NOTICE!!**

**These documents have been scanned!**

**Do not place un-scanned documents beneath this notice!**

**Do not remove this notice from this file!**

GPO Jacket No. 560-102  
Print Order 61540  
Rise Business Services, LLC  
Job=AZ15 5/15/2019



Box Number= AZ15052



Claim Begin-End: AMC413522-AMC413523

6 Location Notices-Amendments and Supporting Documents



AZ15052-9

AMC413297-AMC418724

# MINING CLAIM STATUS REPORT

DATA  
ENTERED

JAN 30 2012 *JB*

MTP Checked by ☒

GEO Checked by *JB* JAN 30 2012

LEAD SERIAL NUMBER

AMC

*413522*

thru

AMC

*413523*

## # OF CLAIMS & TYPE

#        LODE  
#        PLACER  
# *2* ASSOCIATION PLACER  
#        MILL SITE  
#        TUNNEL SITE

## CHARGES

Location Fee @ \$34 = \$ *68*  
Processing Fee @ \$15 = \$ *30*  
Maintenance Fee @ \$140 = \$ *280*  
Overage (+) \$         
Shortage (-) \$         
Other Fees \$         
TOTAL \$ *378*

ARE THERE ENOUGH LOCATORS?

Yes ( ) No ( )       

DOCUMENTS RECEIVED VIA -

Over-the-Counter ( ☒ ) Mail ( )

TIMELY FILED?

Yes ( ☒ ) No ( )

LEGAL DESCRIPTION -

T *13N* R *4W* SEC *12*  
T *14N* R *3W* SEC *29, 32*  
T        R        SEC         
T        R        SEC       

BLM ( ) FOREST SERVICE ( ☒ ) *Prescott* SUBJ TO PL 359: Yes ( ) No ( )

WILDERNESS AREA: No ( ) Yes ( ) *14N 3W*

SPLIT ESTATE - N/A ( ) SX ( ) PX ( ) SRHA ( ) OTHER ( )

Proper Notice Filed if Located on SHRA Lands? N/A ( ) Yes ( ) No ( )

RECONVEYED MINERALS ON BLM LANDS REQUIRE OPENING ORDERS FROM 1944 TO 1993 -

Open to Entry on:        N/A ( )

COMMENTS/STATUS - VOID ( ) PARTIALLY VOID ( ) PVT MINERALS ( ) WITHDRAWN LANDS ( )

OTHER ( )

*14N 3W- Prescott Natl. Forest*

Claimant acknowledges that portions of the following claims(s) site(s) may be void or voidable.

*Spoke with Rod E. about UCC individual filing  
Placer claim. RE said this claim may or may not*

Printed Name of Claimant *Nick Ball*

Signature of Claimant *Nick Ball*

\*\*\*\*\* FINAL ADJUDICATION \*\*\*\*\*

DATE

*5/7/12*

INITIALS

*RE*

AMC 413522

## United States Department of the Interior

## Bureau of Land Management

LANDS/RECREATION &amp; PLANNING

ONE N CENTRAL AVE

PHOENIX, AZ 85004 -2203

Phone: 602-417-9200

Receipt

No:

2578989

Transaction #: 2658543

Date of Transaction: 05/30/2012

CUSTOMER:

NICK BALL  
2005 W DINEH DR  
PRESCOTT, AZ 86305-3911 US

LINE #	QTY	DESCRIPTION	REMARKS	UNIT PRICE	TOTAL
1	10.00	IAC PRODUCTS / COPIES/PLOTTERS / CASEFILE/DOCUMENT COPIES / COPIES (B/W UP TO 11X17)- \$.13/P		0.13	1.30
2	1.00	LOCATABLE MINERALS / MINING CLAIMS-NOT NEW- UNADJUD, ONE AUTH NO. ONLY / MINING CLAIM MONEY RECEIVED CASES: AMC412297/\$30.00	AMEND/3	- n/a -	30.00
TOTAL:					\$31.30

## PAYMENT INFORMATION

1	AMOUNT:	31.30	POSTMARKED:	N/A
	TYPE:	CHECK	RECEIVED:	05/30/2012
	CHECK NO:	1810		
	NAME:	BALL, NICK 2005 W DINEH DR PRESCOTT AZ 86305-3911 US		

## REMARKS

This receipt was generated by the automated BLM Collections and Billing System and is a paper representation of a portion of the official electronic record contained therein.

Amendments earned for  
AMC 412297, AMC413522  
& AMC 413523

RG E-6-12



AMC 413522  
Amendment

LOCATION NOTICE FOR PLACER MINING CLAIM

NOTICE IS HEREBY GIVEN that the FINCH TOO  
bench placer mining claim has been located by  
DARK MOUNTAIN, LLC whose current mailing  
address is 2005 DINEH DR.  
PRESCOTT, AZ 86305

BLM  
Date  
Stamp

RECEIVED  
BLM AZ STATE OFFICE  
2012 MAY 30 A 11:22  
PHOENIX, ARIZONA

The general course of this claim is North to South and it is situated in  
YAVAPAI County, Arizona.

This claim is 1320 feet in length and 660 feet in width. This claim runs from the  
location monument on which this location notice is posted approximately 1100 feet in a S  
direction to the S end line and 220 feet in a N direction to the N end line.  
This claim is marked by four monuments, one at each corner of the claim.

The location monument on which this notice is posted is situated within Section 12, Township  
13 N, Range 4 W, Gila Salt River Base and Meridian, Arizona. This claim encompasses  
portions of the following legal subdivision(s) if located by legal subdivision or the following quarter section (s),  
section (s), Township (s) and Range (s) NW 1/4 Sec 12 T13N R4W  
\_\_\_\_\_, Gila Salt River Base and Meridian, Arizona.

The locality of this claim with reference to some natural object or permanent monument and additional  
information (if any) concerning its locality are as follows: NW Corner of FINCH TOO  
is located 500 feet East of the USGS brass cap  
locating the NW corner of Section 12

DATED AND POSTED on the ground this 5<sup>th</sup> day of Jan, 20 12

LOCATOR (s) Nick Bull

ENTERED IN COMPUTER Form MCF102  
RE 6-6-12 Revised July 2005

AMC 413522

AME 413522  
Amendment

MINING CLAIM MAP

Lode ( ) Placer ☒ Bench



RECEIVED  
BLM AZ STATE OFFICE  
2012 MAY 30 A 11:22  
PHOENIX, ARIZONA

1. The above map depicts the FINCH TOO mining claim, which is located in Section (s) 12, Township 13 N, Range 4 W, Gila and Salt River Base and Meridian, YAVAPAI County, Arizona.
2. The type of corner and location monuments used are as follows: PVC on metal post  
or 2" x 2" wood post
3. The bearings and distances in degrees and feet between claim corners are as depicted on the map.

A metes and bounds description for the FINCH TOO bench placer is forthcoming and will be filed with the county

Form MCF100a  
Revised July 2005

This form is available from the Arizona Department of Mines & Mineral Resources and may be reproduced.





Send to

LOCATION NOTICE FOR PLACER MINING CLAIM

NOTICE IS HEREBY GIVEN that the FINCH TOO

placer mining claim has been located by

→ DARK MOUNTAIN, LLC / NICK BALL whose current mailing

address is 2005 DINEH DR.

PRESCOTT, AZ 86305

BLM  
Date  
Stamp

PHOENIX, AZ

2012 JAN 23 P 12: 10

RECEIVED  
BLM, AZ STATE OFFICE

The general course of this claim is North to South and it is situated in  
YAVAPAI County, Arizona.

This claim is 2,640 feet in length and 660 feet in width. This claim runs from the  
location monument on which this location notice is posted approximately 2,550 feet in a S  
direction to the 5<sup>th</sup> end line and 90 feet in a N direction to the N<sup>th</sup> end line.  
This claim is marked by four monuments, one at each corner of the claim.

The location monument on which this notice is posted is situated within Section 12, Township  
13 N, Range 4 W, Gila Salt River Base and Meridian, Arizona. This claim encompasses  
portions of the following legal subdivision(s) if located by legal subdivision or the following quarter section (s),  
section (s), Township (s) and Range (s) NW 1/4 Sec 12 T13N R4W

Gila Salt River Base and Meridian, Arizona.

The locality of this claim with reference to some natural object or permanent monument and additional  
information (if any) concerning its locality are as follows: NW Corner of FINCH TOO  
is located 660 feet East of the USGS brass cap  
locating the NW corner of section 12

DATED AND POSTED on the ground this 5<sup>th</sup> day of Jan, 20 12

LOCATOR (s) Nick Ball

Form MCF102  
Revised July 2005

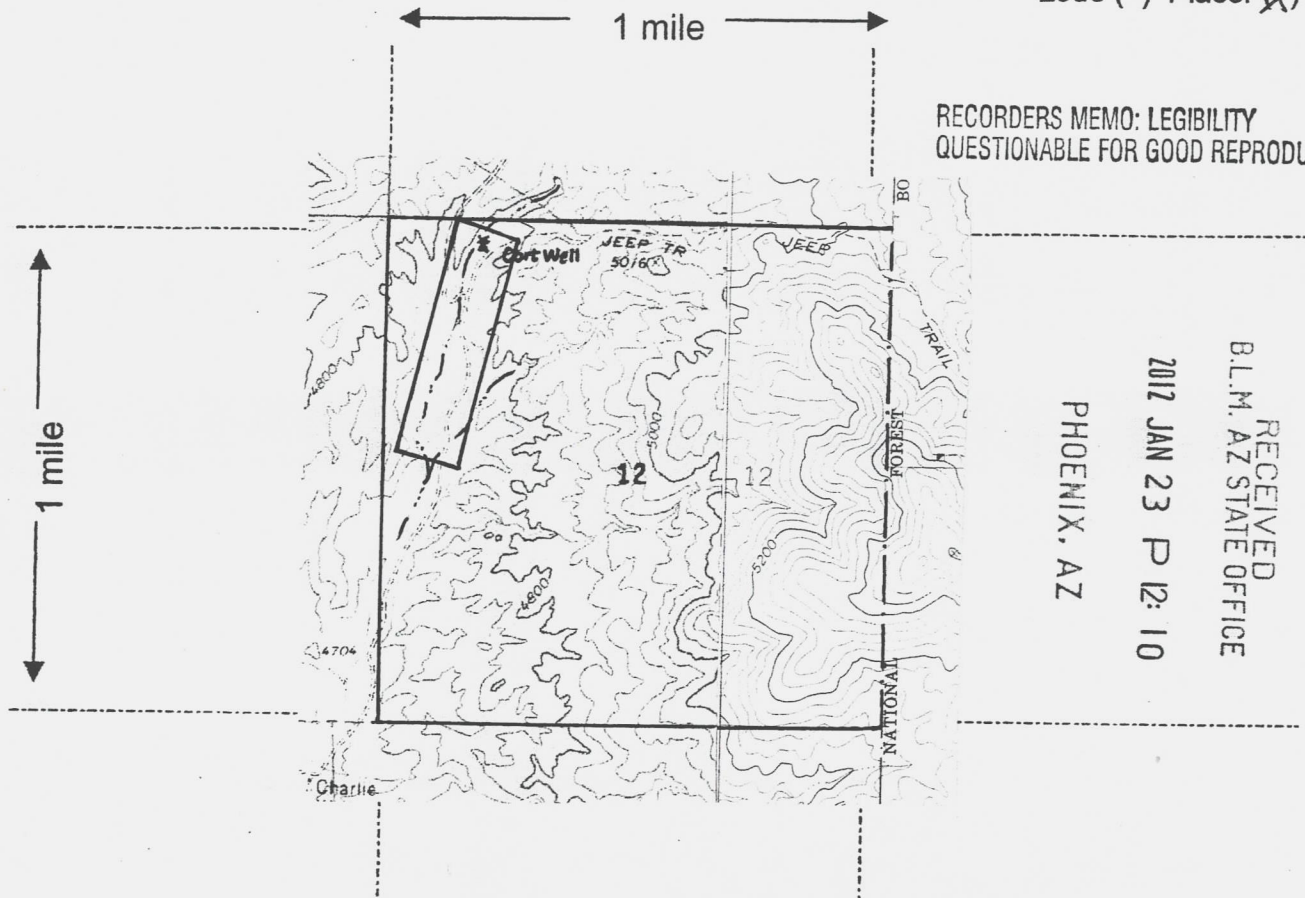
This form is available from the Arizona Department of Mines & Mineral Resources and may be reproduced.

ANCH413522

MINING CLAIM MAP

Lode ( ) Placer ☒

RECORDERS MEMO: LEGIBILITY  
QUESTIONABLE FOR GOOD REPRODUCTION



RECEIVED  
B.L.M. AZ STATE OFFICE  
2012 JAN 23 P 12:10  
PHOENIX, AZ

Scale: 1" = 2000 feet



1. The above map depicts the FINCH TOO mining claim, which is located in Section (s) 12, Township 13 N, Range 4 W, Gila and Salt River Base and Meridian, YAVAPAI County, Arizona.
2. The type of corner and location monuments used are as follows: 2" PVC SET ON STEEL
3. The bearings and distances in degrees and feet between claim corners are as depicted on the map.

Form MCF100a  
Revised July 2005

This form is available from the Arizona Department of Mines & Mineral Resources and may be reproduced.

AMC413522

AMC 413523  
Amendment

LOCATION NOTICE FOR PLACER MINING CLAIM

NOTICE IS HEREBY GIVEN that the UPPER SPRUCE #4

gulch placer mining claim has been located by

Dark Mountain, LLC whose current mailing

address is 2005 Dineh Dr.

Prescott, AZ 86305

BLM  
Date  
Stamp

RECEIVED  
BLM AZ STATE OFFICE  
2012 MAY 30 A 11:22  
PHOENIX, ARIZONA

The general course of this claim is NW to SE and it is situated in  
YAVAPAI County, Arizona.

This claim is 1320 feet in length and 660 feet in width. This claim runs from the  
location monument on which this location notice is posted approximately 100 feet in a NW  
direction to the NW end line and 1220 feet in a SE direction to the SE end line.  
This claim is marked by four monuments, one at each corner of the claim.

The location monument on which this notice is posted is situated within Section 29, Township  
14 N, Range 3 W, Gila Salt River Base and Meridian, Arizona. This claim encompasses  
portions of the following legal subdivision(s) if located by legal subdivision or the following quarter section (s),  
section (s), Township (s) and Range (s) SW 1/4 Sec 29, NW 1/4 Sec 32  
\_\_\_\_\_, Gila Salt River Base and Meridian, Arizona.

The locality of this claim with reference to some natural object or permanent monument and additional  
information (if any) concerning its locality are as follows: The NW corner of Upper  
Spruce #4 is located 750 ft NE of the USGS brass  
cap locating the NW corner of section 32

DATED AND POSTED on the ground this 4th day of Jan, 2012.

LOCATOR (s) Nick Ball

ENTERED IN COMPUTER Form MCF102  
RE 6-6-12 Revised July 2005

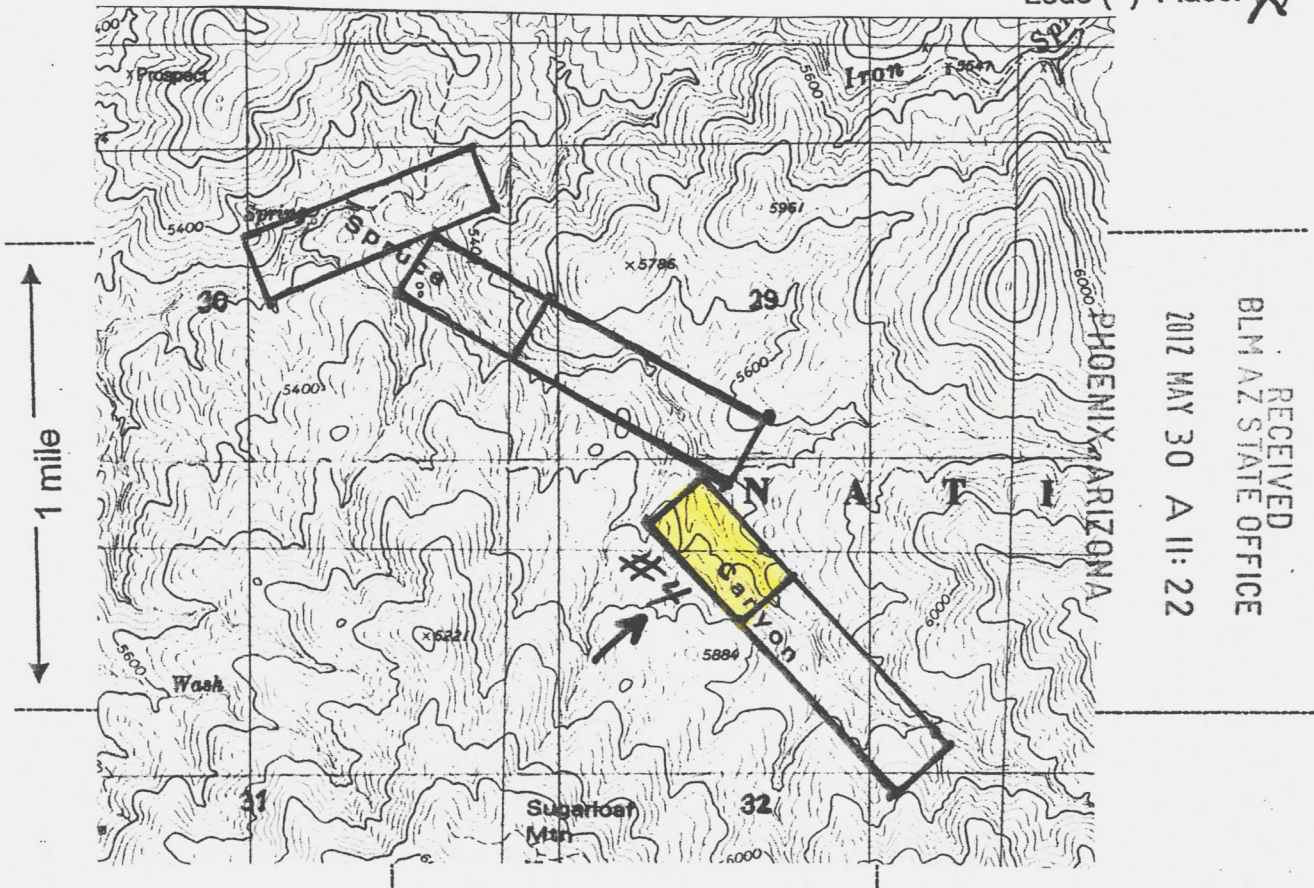
AMC 413523



Amc 413523  
Amendment

MINING CLAIM MAP

Lode ( ) ~~Placer~~ <sup>Gulch</sup>



RECEIVED  
BLM AZ STATE OFFICE  
2012 MAY 30 A 11:22

Scale : 1" = 2000 feet



1. The above map depicts the UPPER SPRUCE #4 mining claim, which is located in Section (s) 29/32, Township 14 N, Range 3 W, Gila and Salt River Base and Meridian, YAVAPAI County, Arizona.

2. The type of corner and location monuments used are as follows: PVC on metal post  
or 2" x 2" wood post

3. The bearings and distances in degrees and feet between claim corners are as depicted on the map.

A metes and bounds description for Upper Spruce #4  
gulch placer is forthcoming and will be filed with the county

Form MCF100a  
Revised July 2005

This form is available from the Arizona Department of Mines & Mineral Resources and may be reproduced.



Send to

**LOCATION NOTICE FOR PLACER MINING CLAIM**

NOTICE IS HEREBY GIVEN that the UPPER SPRUCE #3

\_\_\_\_\_ placer mining claim has been located by

NICK BALL / DARK MOUNTAIN, LLC whose current mailing

address is 2005 DINEH DR.

PRESCOTT, AZ 86305

BLM  
Date  
Stamp

PHOENIX, AZ

2012 JAN 23 P 12:10

RECEIVED  
BLM, AZ STATE OFFICE

The general course of this claim is NW to SE and it is situated in

YAVAPAI County, Arizona.

This claim is 2,640 feet in length and 1,660 feet in width. This claim runs from the location monument on which this location notice is posted approximately 2,500 feet in a SE direction to the SE end line and 700 feet in a SW direction to the NW end line.

This claim is marked by four monuments, one at each corner of the claim.

The location monument on which this notice is posted is situated within Section 29, Township 14 N, Range 3 W, Gila Salt River Base and Meridian, Arizona. This claim encompasses portions of the following legal subdivision(s) if located by legal subdivision or the following quarter section (s), section (s), Township (s) and Range (s) SW 1/4 Sec 29, NW 1/4 Sec 32, NE 1/4 Sec 32 T14N, R3W, Gila Salt River Base and Meridian, Arizona.

The locality of this claim with reference to some natural object or permanent monument and additional information (if any) concerning its locality are as follows: NW corner of UPPER SPRUCE #3 is located 1,410 feet East of the USGS brass cap locating the NW corner of section 32

DATED AND POSTED on the ground this 4th day of January, 2012

LOCATOR (s) Nick Ball

Form MCF102  
Revised July 2005

This form is available from the Arizona Department of Mines & Mineral Resources and may be reproduced.

AHC413523



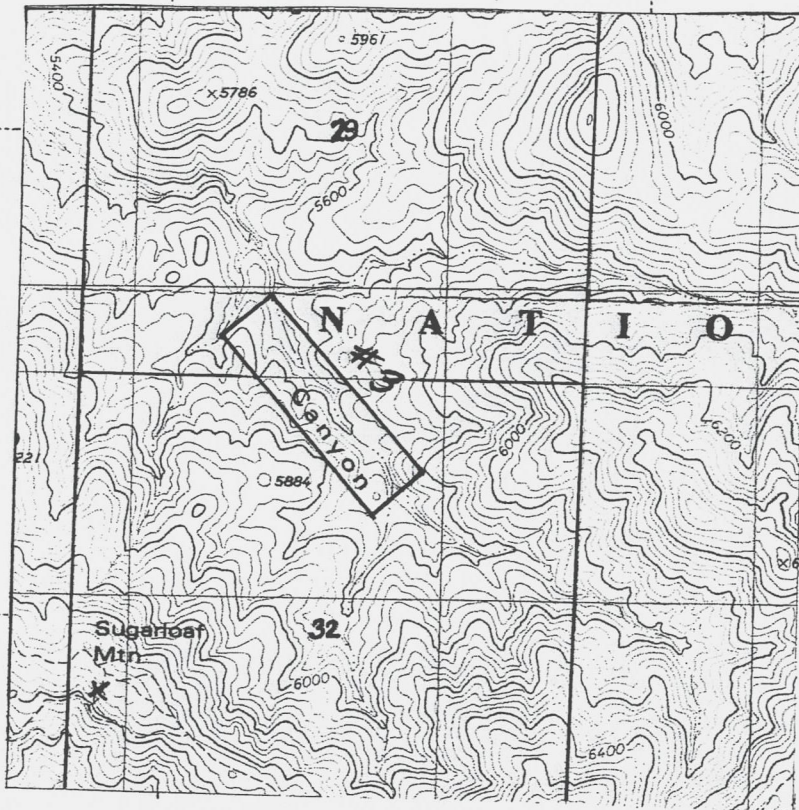
## MINING CLAIM MAP

RECORDERS MEMO: LEGIBILITY  
QUESTIONABLE FOR GOOD REPRODUCTION

Lode ( ) Placer ☒

1 mile

1 mile



UPPER SPRUCE #3  
40 Ac.  
2,640 ft. long  
660 ft. wide

RECEIVED  
B.L.M. AZ STATE OFFICE  
2012 JAN 23 P 12 10  
PHOENIX, AZ

Scale: 1" = 2000 feet



1. The above map depicts the UPPER SPRUCE #3 mining claim, which is located in Section (s) 29, 32, Township 14 N, Range 3 W, Gila and Salt River Base and Meridian, YAVAPAI County, Arizona.

2. The type of corner and location monuments used are as follows: 2" PVC set on steel

3. The bearings and distances in degrees and feet between claim corners are as depicted on the map.

Form MCF100a  
Revised July 2005

This form is available from the Arizona Department of Mines & Mineral Resources and may be reproduced.

ANCH 13523

DEPARTMENT OF INTERIOR  
BUREAU OF LAND MANAGEMENT

Input Parameters for Geographic Report with Land

System Id = CR

Admin State = AZ

Geo State = AZ

Casetype Begins With

Case Disp Txt = AUTHORIZED, CANCELLED, EXPIRED, PENDING, REJECTED, RELINQUISHED, WITHDRAWN

Mer Twp Rng =

Section =

Mtrs = 14 0130N 0040W 012, 14 0130N 0040W 999, 14 0140N 0030W 029, 14 0140N 0030W 032, 14 0140N 0030W 999

Commodity =

Commodity Txt =

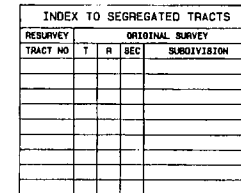
Pending Org =

Pend Org Decode =

Total Rows Returned: 0

STATUS OF PUBLIC DOMAIN  
LAND AND MINERAL TITLES

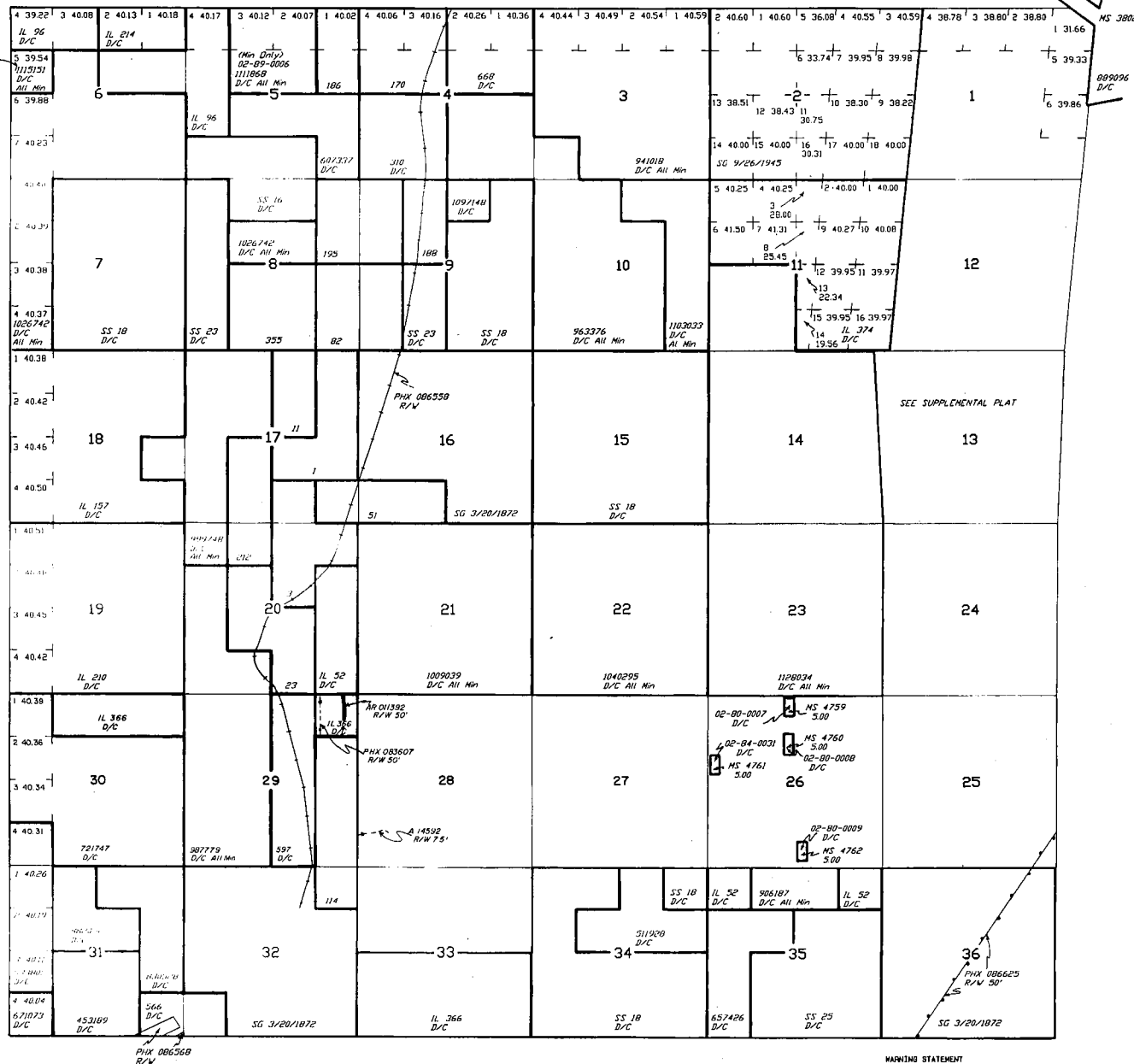
(Min Only) -  
02-89-0027



FOR ORDERS EFFECTING DISPOSAL OR USE OF  
UNIDENTIFIED LANDS WITHDRAWN FOR CLASSIFICATION,  
MINERALS, WATER AND/OR OTHER PUBLIC PURPOSES,  
REFER TO INDEX OF MISCELLANEOUS DOCUMENTS.

DIST. NO. 2

MDS 293 SE



**WARNING STATEMENT**

This plot is the Bureau's Record of Title, and should be used only as a graphic display of the township survey data. Records herein do not reflect title changes which may have been effected by lateral movements of rivers or other bodies of water. Refer to the cadastre surveys for official survey information.

[illegible]

T.13 N  
R.4 W

STATUS OF PUBLIC DOMAIN  
LAND AND MINERAL TITLES

INDEX TO SEGREGATED TRACTS				
RECURRY TRACT NO	ORIGINAL SURVEY			
	T	R	INEC	SUBDIVISION
37	14N	3W	1	SE1/4NW1/4, SE1/4SE1/4
38	14N	3W	12	NE1/4NE1/4
39	14N	3W	22	NE1/4NE1/4, NE1/4NW1/4
40	14N	3W	24	E1/2NE1/4
41	14N	3W	24	SW1/4
42	14N	3W	24	SE1/4
43	14N	3W	26	NE1/4NE1/4
44	14N	3W	26	SW1/4
45	14N	3W	26	S1/2SW1/4
			35	NE1/2NW1/4

FOR ORDERS EFFECTING DISPOSAL OR USE OF  
UNIDENTIFIED LANDS WITHDRAWN FOR CLASSIFICATION,  
MINERALS, WATER AND/OR OTHER PUBLIC PURPOSES.  
REFER TO INDEX OF MISCELLANEOUS DOCUMENTS.

DIST NO 2

NDS 271 NE

272 SV  
273 SF

Pending Resurvey Sec 26 & 35 under Crown No 656  
dated 10/2/1984

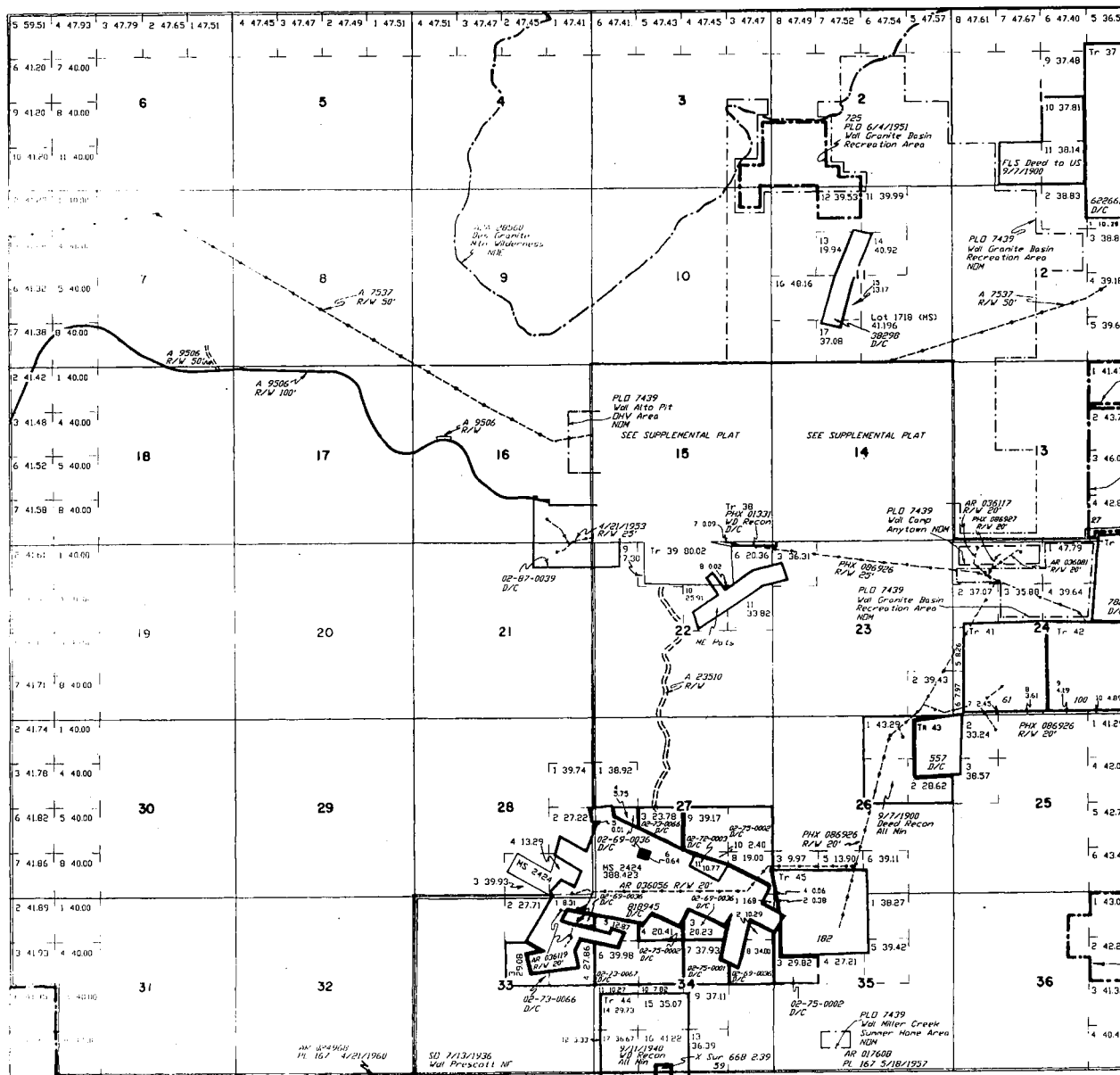
Lot. 34° 32' N  
Long. 112° 31' W

[illegible]

T. J4N.  
R. 3W

**WARNING STATEMENT**

**WARNING STATEMENT**  
This plat is the Bureau's Record of Title, and should be used only as a graphic display of the township survey data. Records hereon do not reflect title changes which may have been effected by lateral movements of rivers or other bodies of water. Refer to the cadastral surveys for official survey information.



SCALE

0 10 20 30 40

30 chains to the inch

05/07/2012

Arizona Corporation Commission  
State of Arizona Public Access System

7:59 AM

**Jump To...**Scanned Documents

<b>Corporate Inquiry</b>	
<b>File Number: L-1721751-7</b>	<b>Check Corporate Status</b>
<b>Corp. Name: DARK MOUNTAIN, LLC</b>	

**Domestic Address**

2005 W DINEH DR
PRESCOTT, AZ 86305

**Statutory Agent Information**

<b>Agent Name: NICK BALL</b>
<b>Agent Mailing/Physical Address:</b>
2005 W DINEH DR
PRESCOTT, AZ 86305
<b>Agent Status: APPOINTED 11/22/2011</b>
<b>Agent Last Updated: 11/23/2011</b>

**Additional Corporate Information**

<b>Corporation Type: DOMESTIC L.L.C.</b>	<b>Business Type:</b>
<b>Incorporation Date: 11/22/2011</b>	<b>Corporate Life Period: PERPETUAL</b>
<b>Domicile: ARIZONA</b>	<b>County: YAVAPAI</b>
<b>Approval Date: 11/23/2011</b>	<b>Original Publish Date:</b>

**Manager/Member Information**

NICK BALL MEMBER 2005 W DINEH DR PRESCOTT, AZ 86305 <b>Date of Taking Office: 11/22/2011</b> <b>Last Updated: 11/23/2011</b>	CHRIS BALL MEMBER 2005 W DINEH DR PRESCOTT, AZ 86305 <b>Date of Taking Office: 11/22/2011</b> <b>Last Updated: 11/23/2011</b>
---	--



**Scanned Documents**

(Click on gray button to view document - will open in a new window)

Document Number	Description	Date Received
03676769	ARTICLES OF ORGANIZATION	11/22/2011

[Back To Top](#)

- [Corporate Name Search Instructions](#)
  - [General Web Site Usage Instructions](#)
  - [STARPAS Main Menu](#)
  - [A.C.C. Corporations Division Main Page](#)
  - [Arizona Corporation Commission Home Page](#)
-